













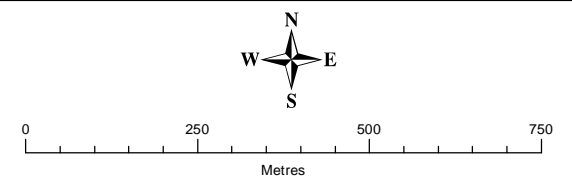
Hendy Windfarm Ltd.

Nr Llandrindod Wells,
Powys

Plan 1

-  Application area
-  Turbine locations
-  110m turbine buffer
-  200m turbine buffer
-  Substation
-  Crane pad
-  Site compound
-  Tracks
-  Bridleyway
-  Byway open to all traffic
-  Footpath
-  Alternative bridleyway route

Drawn by Andy Frost 10/03/2017, Verified by Steven Radford 10/03/2017



This map is reproduced from Ordnance Survey material with the permission of Ordnance Survey on behalf of the Controller of Her Majesty's Stationery Office © Crown copyright. Unauthorised reproduction infringes Crown Copyright and may lead to prosecution or civil proceedings. ADAS Licence no. AL100020033 March 2017

RSK ADAS Ltd, Pendeford House,
Pendeford Business Park, Wobaston Road,
Pendeford, Wolverhampton, WV6 8TQ.
Tel +44(0)1902 271300, Fax +44(0)1902 785574



CEN4157

Document Path: N:\Projects\Developers\Development_Securities\CLL3021_Hendy_Farm_EIA_Stage_1\MXDs\A3L_Hendy_PROW_Plan1.mxd