

*Appendix 1 to Proof of Evidence*  
**Landscape and Visual Issues**

*Prepared by*  
**Michelle Bolger**  
CMLI, Dip.LA, BA, PGCE, BA

*In respect of Appeal concerning*  
**7 Wind Turbines on land off A44**  
**South West of Llandegley,**  
**Llandrindod Wells**

*On behalf of*  
**Campaign for**  
**the Protection of Rural Wales**

*Appeal ref*  
**APP/T6850/A/17/3176128**  
*LPA ref*  
**P/2014/0672**

**February 12<sup>th</sup> 2018**

## MB APPENDIX 1

### Figures

---

**MB Figure 01:** Context and Viewpoint Locations

**MB Figure 02:** LANDMAP (Visual & Sensory)

**MB Figure 03:** LANDMAP (Historic Landscape)

**MB Figure 04:** LANDMAP (Geological Landscape)

**MB Figure 05:** Immediate Context

**MB Figure 06:** MB Viewpoint A: BOAT East

**MB Figure 07:** MB Viewpoint B1: BOAT Centre

**MB Figure 08:** MB Viewpoint B2: BOAT Centre

**MB Figure 09:** MB Viewpoint C: BOAT West

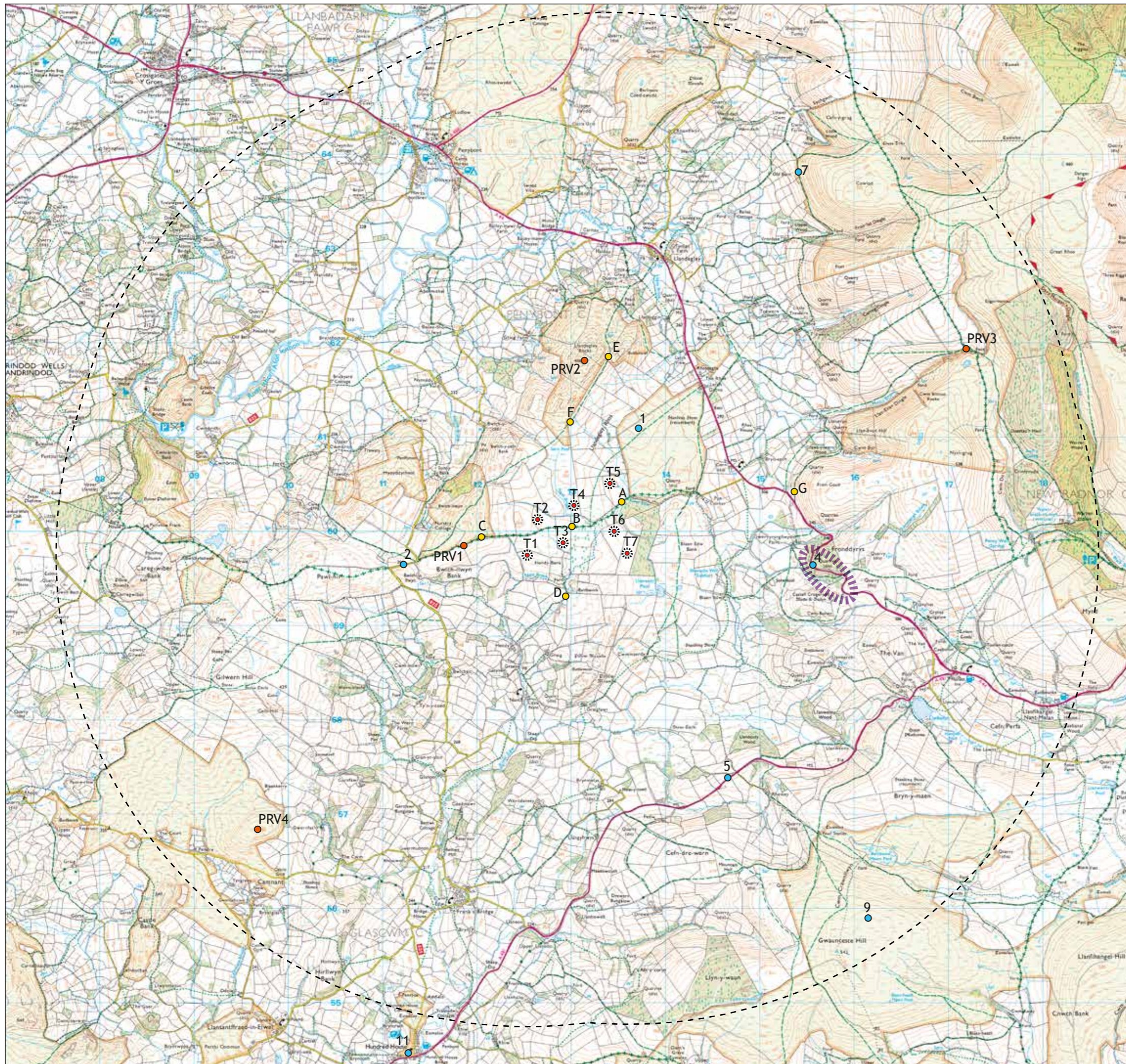
**MB Figure 10:** MB Viewpoint D1: FP Near Nant Brook Enclosure

**MB Figure 11:** MB Viewpoint D2: FP Near Nant Brook Enclosure

**MB Figure 12:** MB Viewpoint E: Bridleway at Llandegley Rocks

**MB Figure 13:** MB Viewpoint F: BW at Upper Llandegley Rhos

**MB Figure 14:** MB Viewpoint G: Bridleway to Llanevan



# MB FIGURE 01

## Context and Viewpoint Locations









PROJECT  
1049  
Hendy WTD

CLIENT  
YDCW / CPRW

DATE  
February 2018

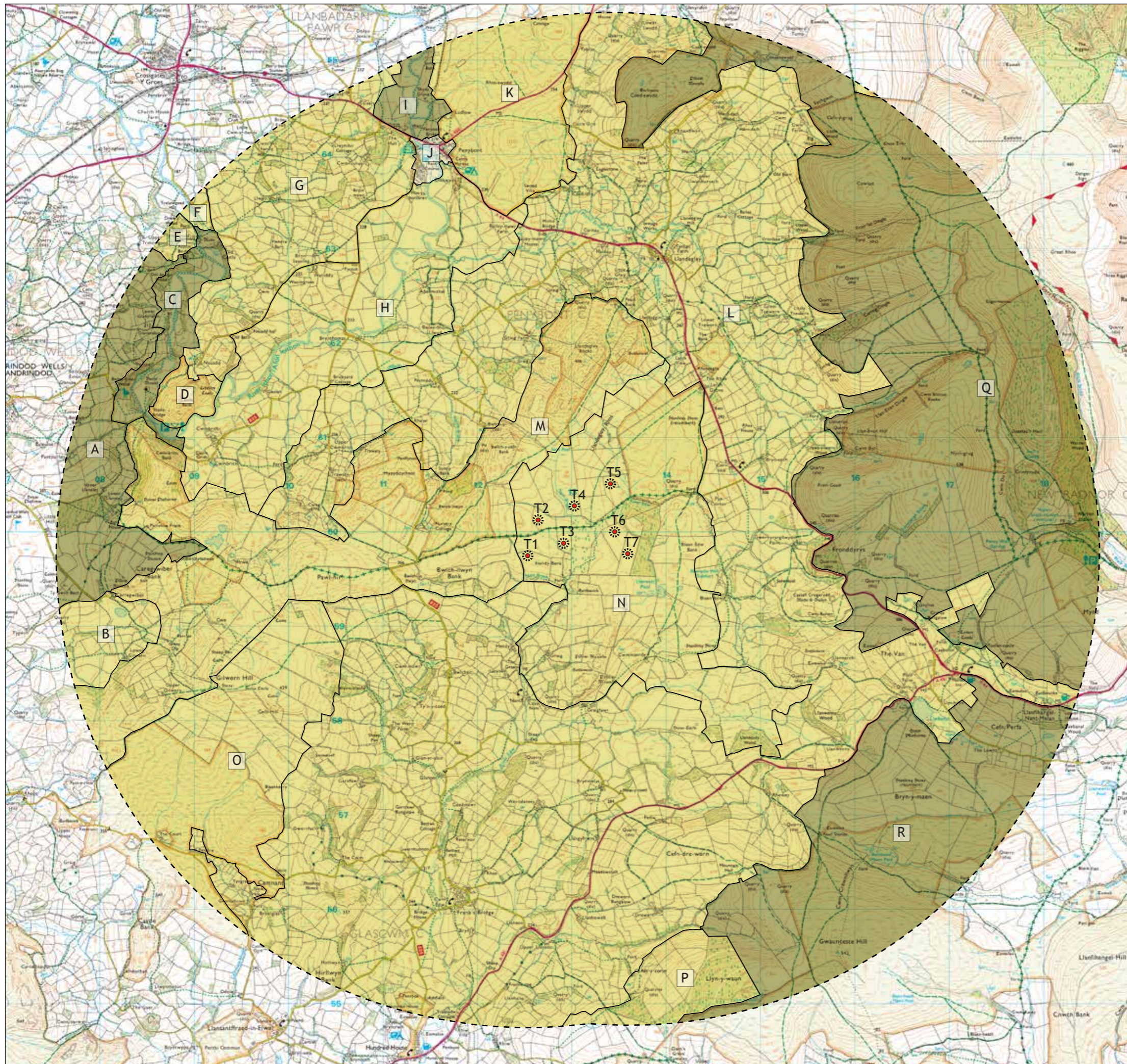
### Legend

-  Proposed Turbines
-  5km Circumference (From Each Turbine)
-  MB Viewpoint Locations
-  Selected LVIA Viewpoint Locations
-  Additional Viewpoint Locations (Requested by PCC)
-  Part of the road within which a viewpoint is described in the 1875 journal of the Cambrian Archaeological Association.

NOTES

Turbine locations sourced from Table 3.1 in ES Volume 1. LVIA Viewpoints derived from viewpoint coordinates provided on ES Volume IV LVIA Viewpoint Figures. OS Map has been edited to reflect the present extent of coniferous forestry cover around the site.





# MB FIGURE 02

## LANDMAP (Visual & Sensory)





PROJECT  
1049  
Hendy WTD




CLIENT  
YDCW / CPRW

DATE  
February 2018

### Legend

-  Proposed Turbines
-  5km Circumference (From Each Turbine)

### LANDMAP Overall Evaluation

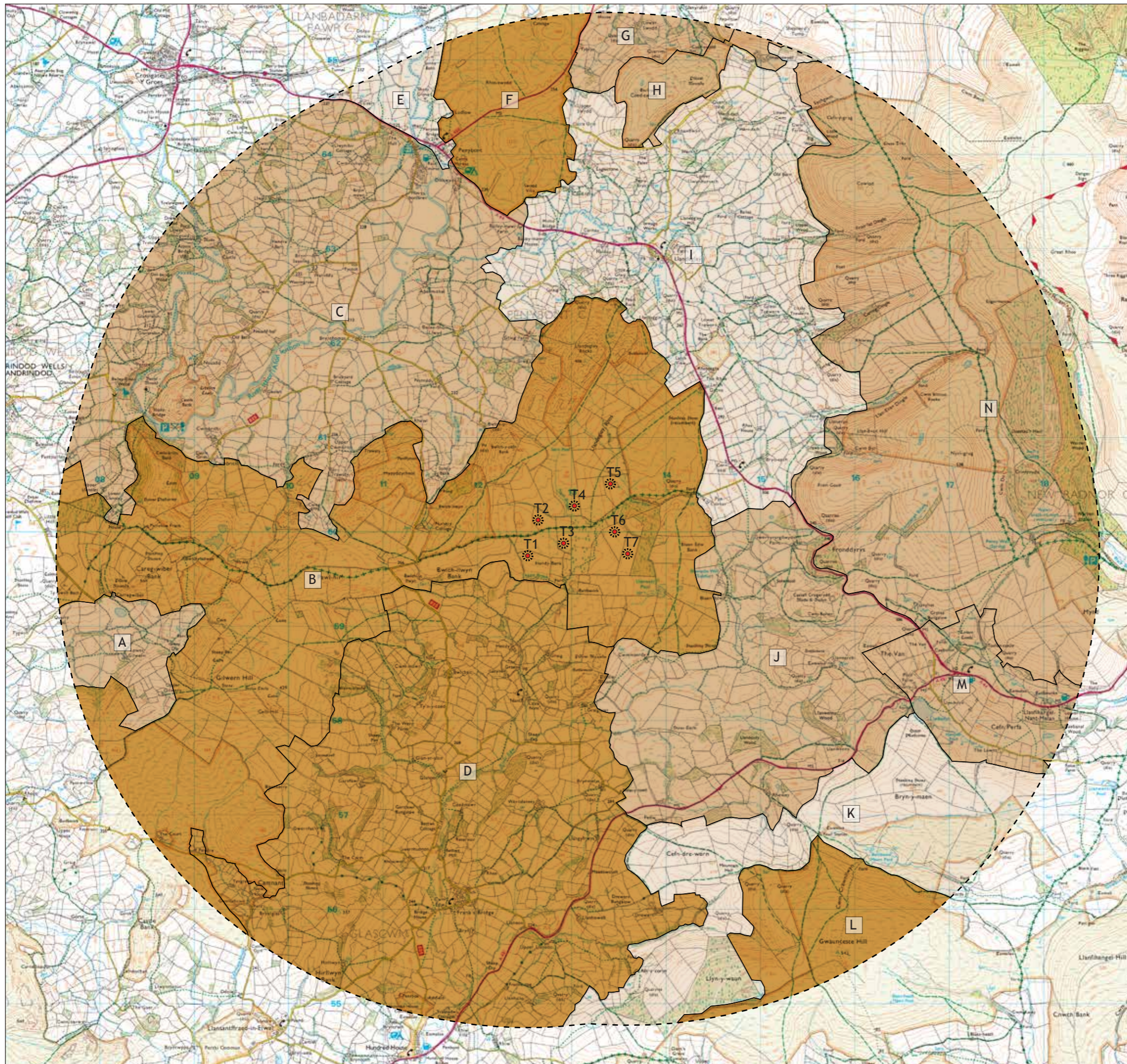
-  High
-  Moderate
-  Low

### LANDMAP Visual & Sensory Aspect Areas

- A. RDNRS129 Hills east of Llandrindod Hill (Evaluation: High)
- B. RDNRS133 Rolling hills, central south-east (Evaluation: Moderate)
- C. RDNRS144 Ithon at Alpine Bridge (Evaluation: High)
- D. RDNRS107 Rocky moorland, Gilwern Hill (Evaluation: Moderate)
- E. RDNRS133 Rolling hills, central south-east (Evaluation: Moderate)
- F. RDNRS145 Lower Ithon valley (Evaluation: Moderate)
- G. RDNRS133 Rolling hills, central south-east (Evaluation: Moderate)
- H. RDNRS148 Ithon, south of Penybont (Evaluation: Moderate)
- I. RDNRS144 Ithon at Alpine Bridge (Evaluation: High)
- J. RDNRS163 Penybont Village (Evaluation: Low)
- K. RDNRS117 Moorland, east of Ithon (Evaluation: Moderate)
- L. RDNRS133 Rolling hills, central south-east (Evaluation: Moderate)
- M. RDNRS107 Rocky moorland, Gilwern Hill (Evaluation: Moderate)
- N. RDNRS112 Upland moor, north of Hundred House (Evaluation: Moderate)
- O. RDNRS112 Upland moor, north of Hundred House (Evaluation: Moderate)
- P. RDNRS119 Improved upland, Radnor Forest (Evaluation: Moderate)
- Q. RDNRS108 Upland moor, Radnor Forest (Evaluation: High)
- R. RDNRS164 Upland moor, Glascwm Hill (Evaluation: High)

NOTES  
Turbine locations sourced from Table 3.1 in ES Volume 1.  
Evaluations sourced from LANDMAP.





# MB FIGURE 03

## LANDMAP (Historic Landscape)





PROJECT  
1049  
Hendy WTD




CLIENT  
YDCW / CPRW

DATE  
February 2018

### Legend

-  Proposed Turbines
-  5km Circumference (From Each Turbine)

### LANDMAP Overall Evaluation

-  Outstanding
-  High
-  Moderate

### LANDMAP Historic Landscape Aspect Areas

- A. RDNRHL141 Trecoed (Evaluation: High)
- B. RDNRHL427 Gelli Hill (Evaluation: Outstanding)
- C. RDNRHL825 Cefnlllys (Evaluation: High)
- D. RDNRHL914 Edw (Evaluation: Outstanding)
- E. RDNRHL996 Llandewi (Evaluation: Moderate)
- F. RDNRHL566 Rhos-swydd (Evaluation: Outstanding)
- G. RDNRHL990 Cwmaran (Evaluation: High)
- H. RDNRHL828 Radnor Forest (Evaluation: High)
- I. RDNRHL673 Llandegley (Evaluation: Moderate)
- J. RDNRHL950 Fedw (Evaluation: High)
- K. RDNRHL801 Castle Hill (Evaluation: Moderate)
- L. RDNRHL371 Glaschw Hill (Evaluation: Outstanding)
- M. RDNRHL122 Nant Melan (Evaluation: High)
- N. RDNRHL828 Radnor Forest (Evaluation: High)

NOTES  
Turbine locations sourced from Table 3.1 in ES Volume 1.  
Evaluations sourced from LANDMAP.





# MB FIGURE 04

## LANDMAP (Geological Landscape)



PROJECT  
1049  
Hendy WTD

CLIENT  
YDCW / CPRW

DATE  
February 2018

### Legend

- Proposed Turbines
- 5km Circumference (From Each Turbine)

### LANDMAP Overall Evaluation

- Outstanding
- High
- Moderate

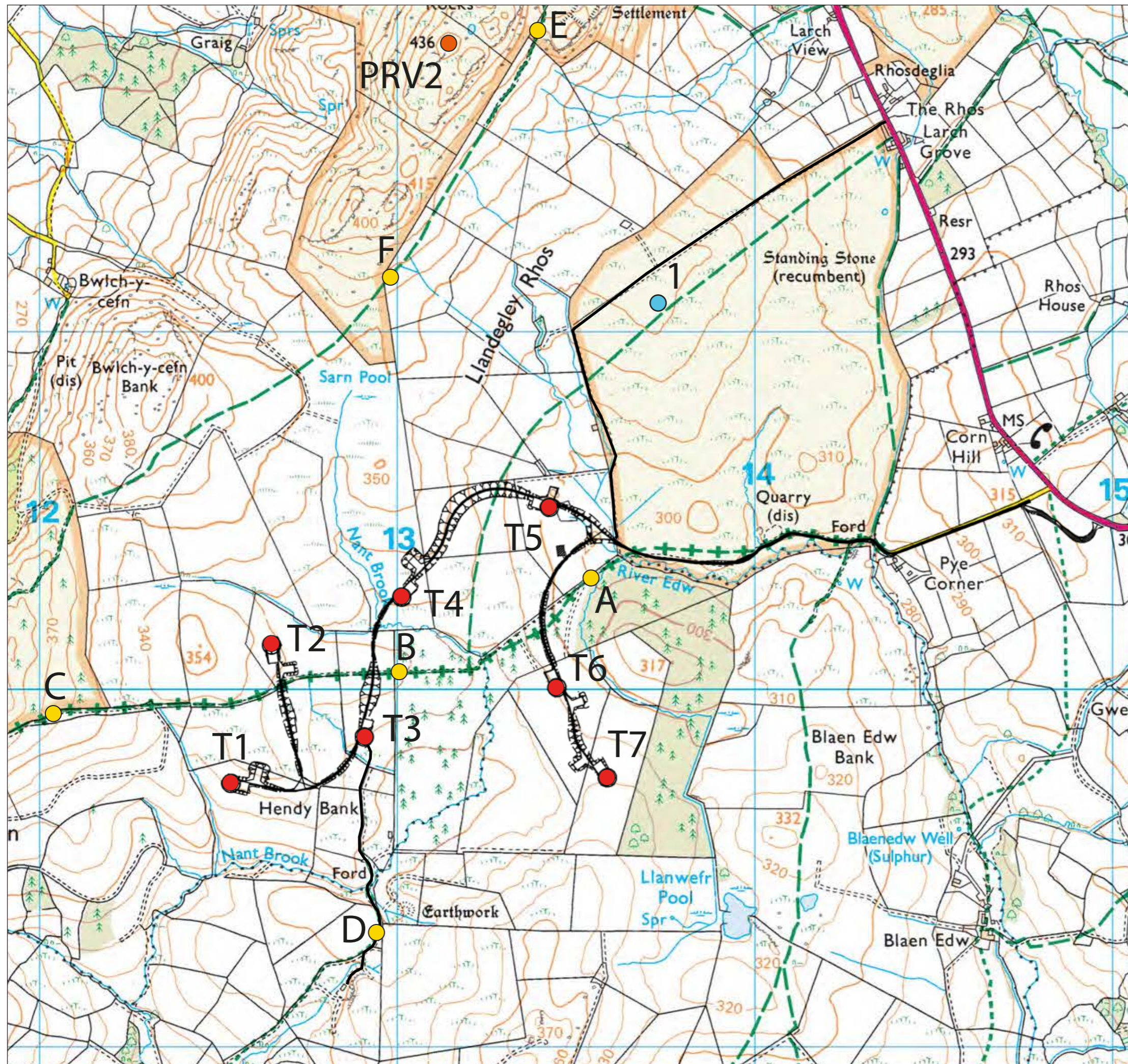
### LANDMAP Geological Landscape Aspect Areas

- A. RDNRL912 Llanfawr (Evaluation: Outstanding)
- B. RDNRL702 Penmaenu-Newmead (Evaluation: Outstanding)
- C. RDNRL367 Carneddau-Carreg Wiber (Evaluation: Outstanding)
- D. RDNRL180 Crossgates (Evaluation: High)
- E. RDNRL934 Ithon (Evaluation: Moderate)
- F. RDNRL663 Camnant (Evaluation: High)
- G. RDNRL209 Edw (Evaluation: Moderate)
- H. RDNRL131 Llandegley (Evaluation: High)
- I. RDNRL187 Penybont-Hundred House (Evaluation: Moderate)
- J. RDNRL435 Aberedw-Glascwm (Evaluation: High)
- K. RDNRL807 Radnor Forest (Evaluation: Outstanding)

### NOTES

Turbine locations sourced from Table 3.1 in ES Volume 1.  
Evaluations sourced from LANDMAP.





## MB FIGURE 05 Immediate Context



PROJECT  
1049  
Hendy WTD

CLIENT  
YDCW / CPRW

DATE  
February 2018

### Legend

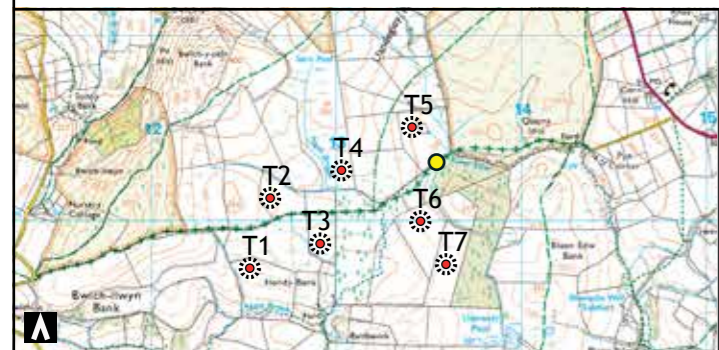
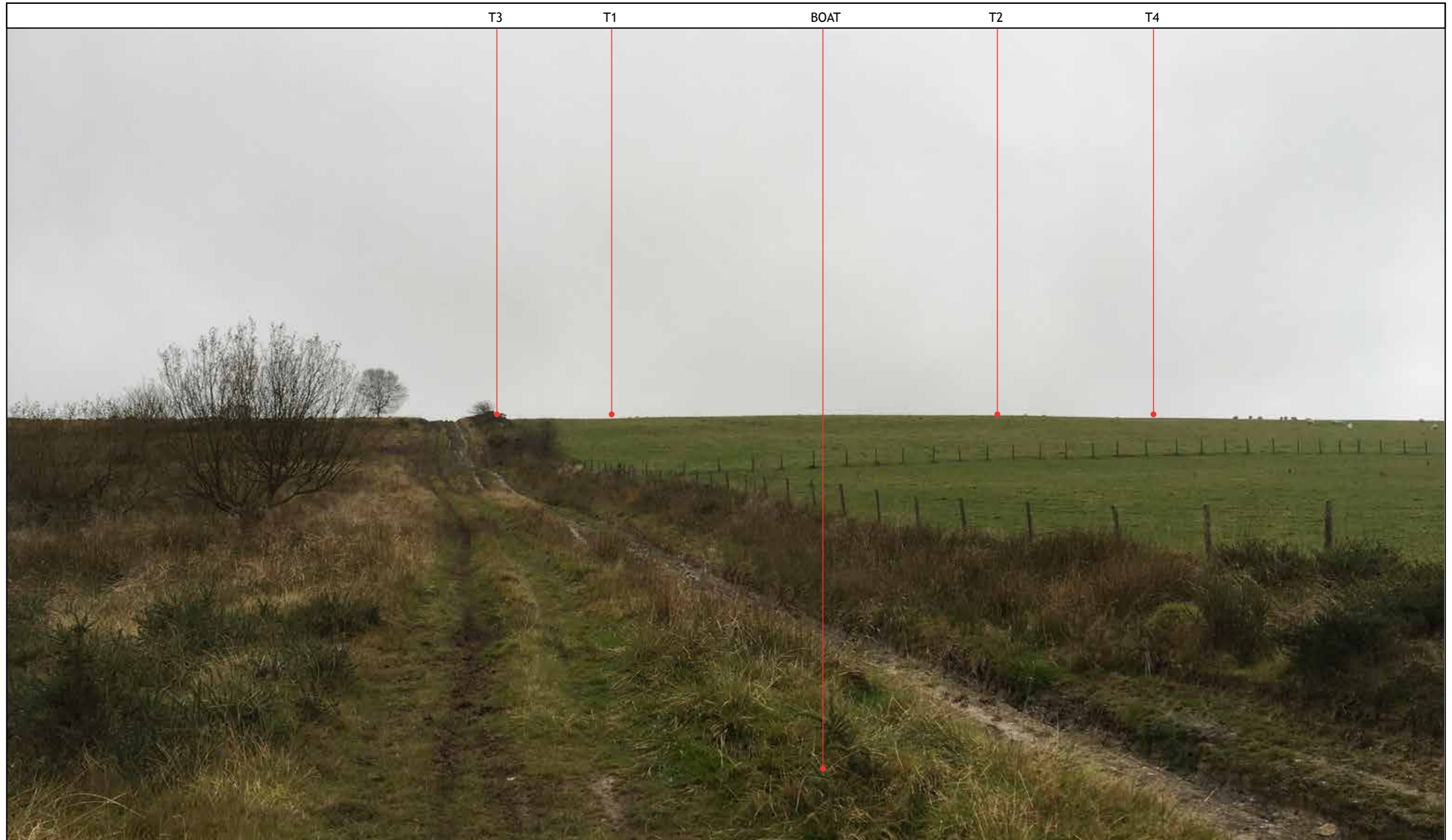
- Proposed Turbines
- MB Viewpoint Locations
- Selected LVIA Viewpoint Locations
- Additional Viewpoint Locations (Requested by PCC)
- Proposed Access Routes and Earthworks

### NOTES

Turbine locations sourced from Table 3.1 in ES Volume 1. Tracks derived from ES Volume II Figures, Figure 1.2.1 Site Access Options. OS Map has been edited to reflect the present extent of coniferous forestry cover around the site.

0 250m 500m 750m





**Viewpoint Information**  
 Grid Reference: 313534 260294  
 Approximate Distance to Nearest Turbine: 230m  
 Camera: iPad Pro  
 Camera Height: 1.8m  
 Time and Date: 14:15 on 14 November 2017  
 Approximate Angle of View: 64°

**Notes**  
 Turbine locations were determined using an augmented reality application (TrueView Visuals) and as such are approximate and to be used only as a guide.  
 Photographs are for illustrative purposes only and have not been formatted to a set reading distance.



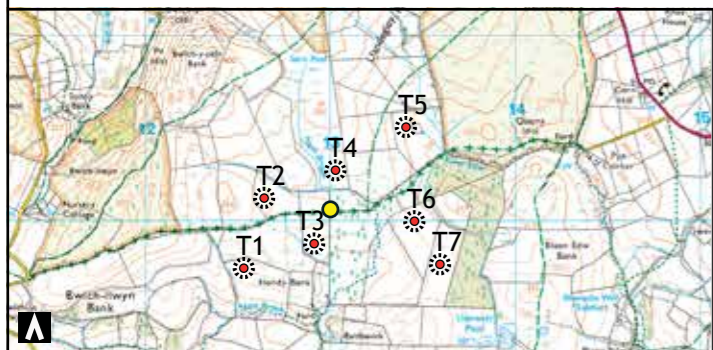
**MB FIGURE 06**  
*MB Viewpoint A: BOAT East*

PROJECT  
 1049  
 Hendy WTD  
 CLIENT  
 YDCW / CPRW

DATE  
 February 2018



T4 Llandegley Rocks



**Viewpoint Information**

Grid Reference: 312998 260048  
 Approximate Distance to Nearest Turbine: 200m  
 Camera: iPad Pro  
 Camera Height: 1.8m  
 Time and Date: 14:47 on 14 November 2017  
 Approximate Angle of View: 64°

**Notes**

Turbine locations were determined using an augmented reality application (TrueView Visuals) and as such are approximate and to be used only as a guide.

Photographs are for illustrative purposes only and have not been formatted to a set reading distance.

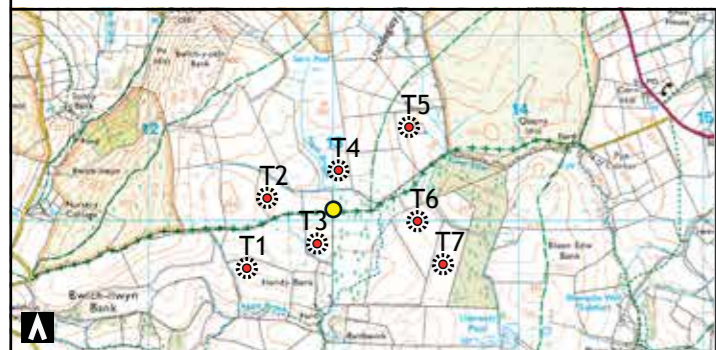


**MB FIGURE 07**  
*MB Viewpoint B1: BOAT Centre*

PROJECT  
 1049  
 Hendy WTD

CLIENT  
 YDCW / CPRW

DATE  
 February 2018



**Viewpoint Information**  
 Grid Reference: 312998 260048  
 Approximate Distance to Nearest Turbine: 200m  
 Camera: iPad Pro  
 Camera Height: 1.8m  
 Time and Date: 14:49 on 14 November 2017  
 Approximate Angle of View: 64°

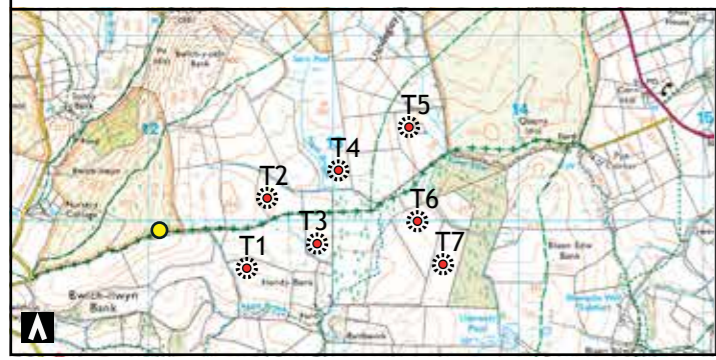
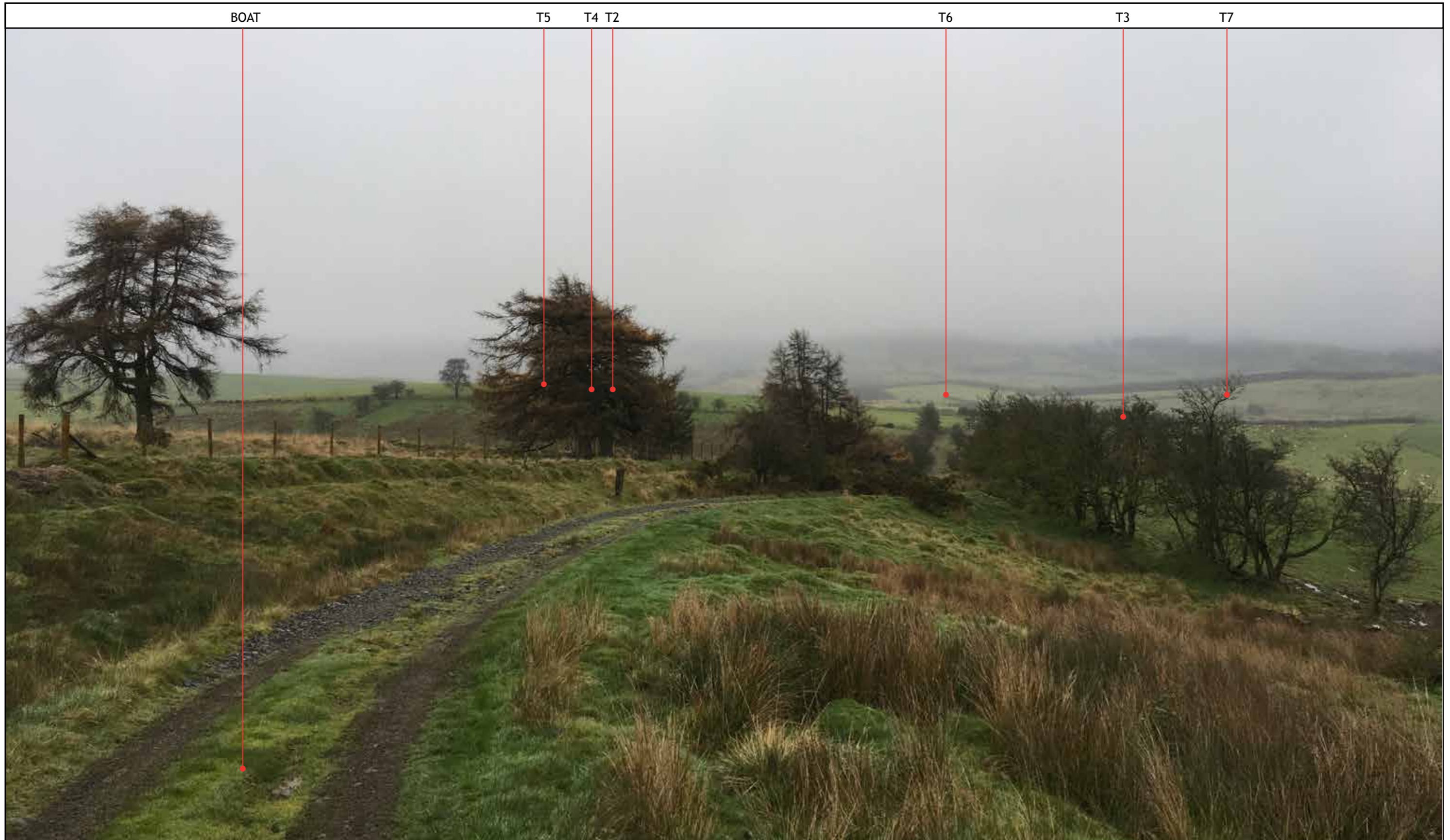
**Notes**  
 Turbine locations were determined using an augmented reality application (TrueView Visuals) and as such are approximate and to be used only as a guide.  
 Photographs are for illustrative purposes only and have not been formatted to a set reading distance.



**MB FIGURE 08**  
*MB Viewpoint B2: BOAT Centre*

PROJECT  
 1049  
 Hendy WTD  
 CLIENT  
 YDCW / CPRW

DATE  
 February 2018



**Viewpoint Information**  
 Grid Reference: 312039 259927  
 Approximate Distance to Nearest Turbine: 530m  
 Camera: iPad Pro  
 Camera Height: 1.8m  
 Time and Date: 15:50 on 15 November 2017  
 Approximate Angle of View: 64°

**Notes**  
 Turbine locations were determined using an augmented reality application (TrueView Visuals) and as such are approximate and to be used only as a guide.  
 Photographs are for illustrative purposes only and have not been formatted to a set reading distance.



**MB FIGURE 09**  
*MB Viewpoint C: BOAT West*

PROJECT 1049 Hendy WTD
CLIENT YDCW / CPRW
DATE February 2018

T2

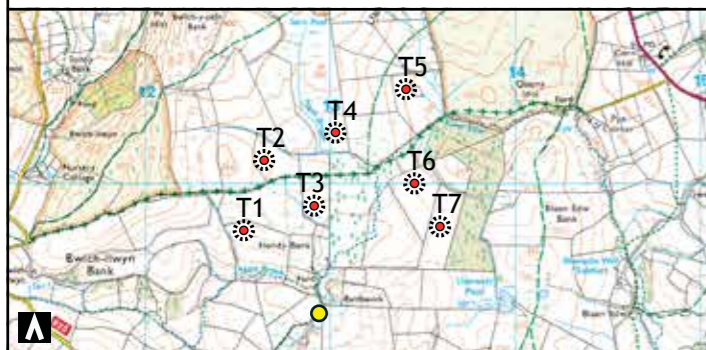
T3

T4

Llandegley Rocks

PRoW

T5



**Viewpoint Information**

Grid Reference: 312943 259290  
 Approximate Distance to Nearest Turbine: 580m  
 Camera: iPad Pro  
 Camera Height: 1.8m  
 Time and Date: 15:13 on 14 November 2017  
 Approximate Angle of View: 64°

**Notes**

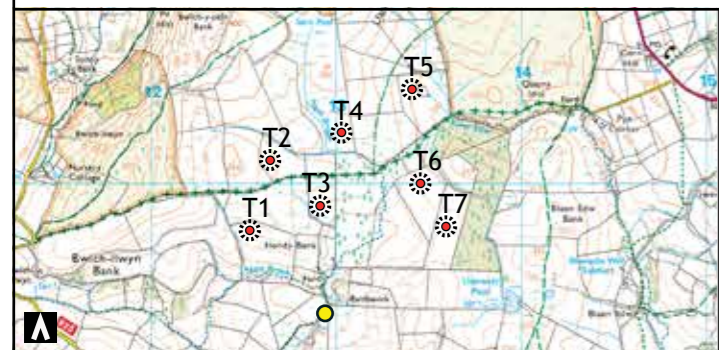
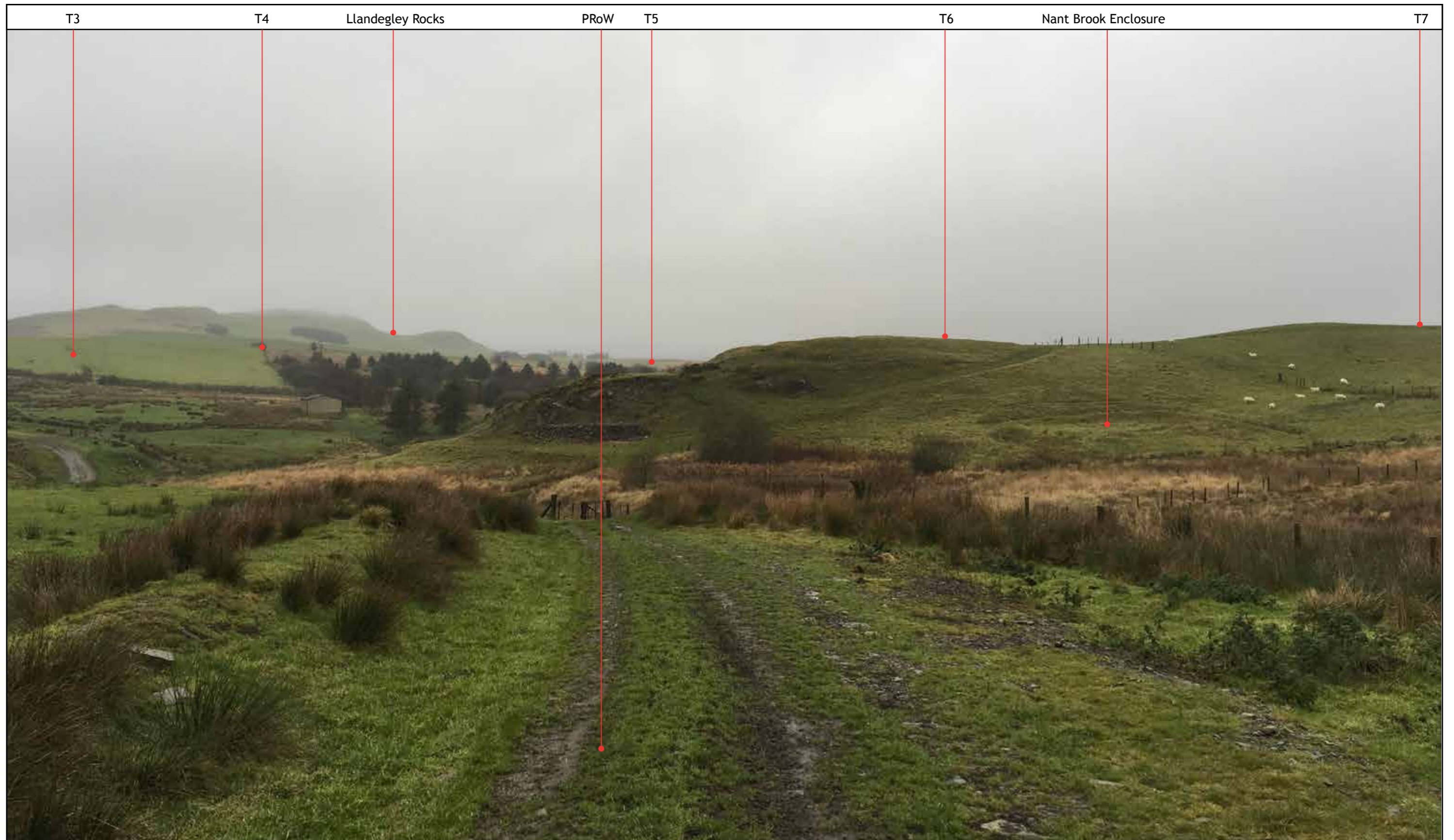
Turbine locations were determined using an augmented reality application (TrueView Visuals) and as such are approximate and to be used only as a guide.  
  
 Photographs are for illustrative purposes only and have not been formatted to a set reading distance.



**MB FIGURE 10**  
*MB Viewpoint D1: FP Near Nant Brook Enclosure*

PROJECT  
 1049  
 Hendy WTD  
 CLIENT  
 YDCW / CPRW

DATE  
 February 2018



**Viewpoint Information**

Grid Reference: 312943 259290  
 Approximate Distance to Nearest Turbine: 580m  
 Camera: iPad Pro  
 Camera Height: 1.8m  
 Time and Date: 15:13 on 14 November 2017  
 Approximate Angle of View: 64°

**Notes**

Turbine locations were determined using an augmented reality application (TrueView Visuals) and as such are approximate and to be used only as a guide.  
  
 Photographs are for illustrative purposes only and have not been formatted to a set reading distance.



**MB FIGURE 11**  
*MB Viewpoint D2: FP Near Nant Brook Enclosure*

PROJECT 1049 Hendy WTD
CLIENT YDCW / CPRW
DATE February 2018

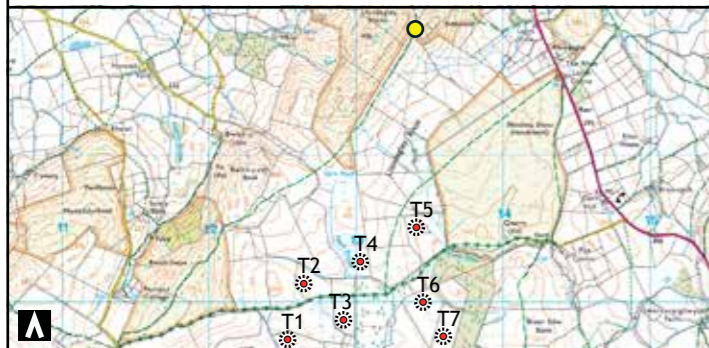
PRoW

T7

T6 T5

T4 T3

T1 T2



**Viewpoint Information**

Grid Reference: 313387 261835  
 Approximate Distance to Nearest Turbine: 1.3km  
 Camera: iPad Pro  
 Camera Height: 1.8m  
 Time and Date: 13:53 on 15 November 2017  
 Approximate Angle of View: 64°

**Notes**

Turbine locations were determined using an augmented reality application (TrueView Visuals) and such are approximate and to be used only as a guide.

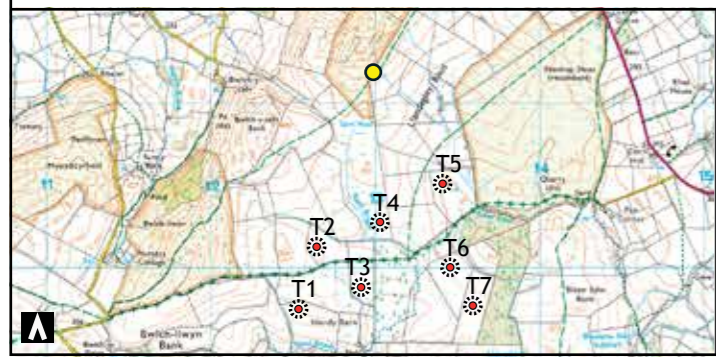

Photographs are for illustrative purposes only and have not been formatted to a set reading distance.



**MB FIGURE 12**  
*MB Viewpoint E: Bridleway at Llandegley Rocks*


PROJECT  
 1049  
 Hendy WTD  
 CLIENT  
 YDCW / CPRW

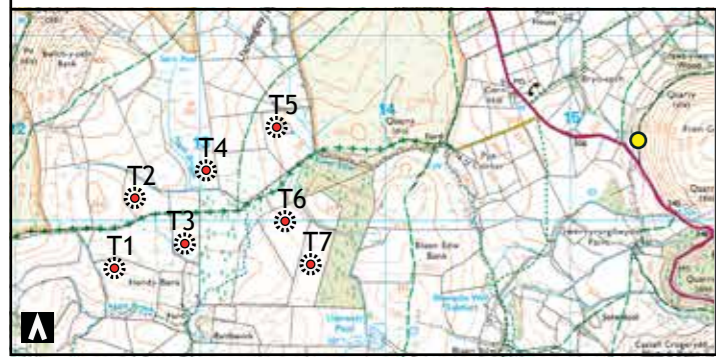
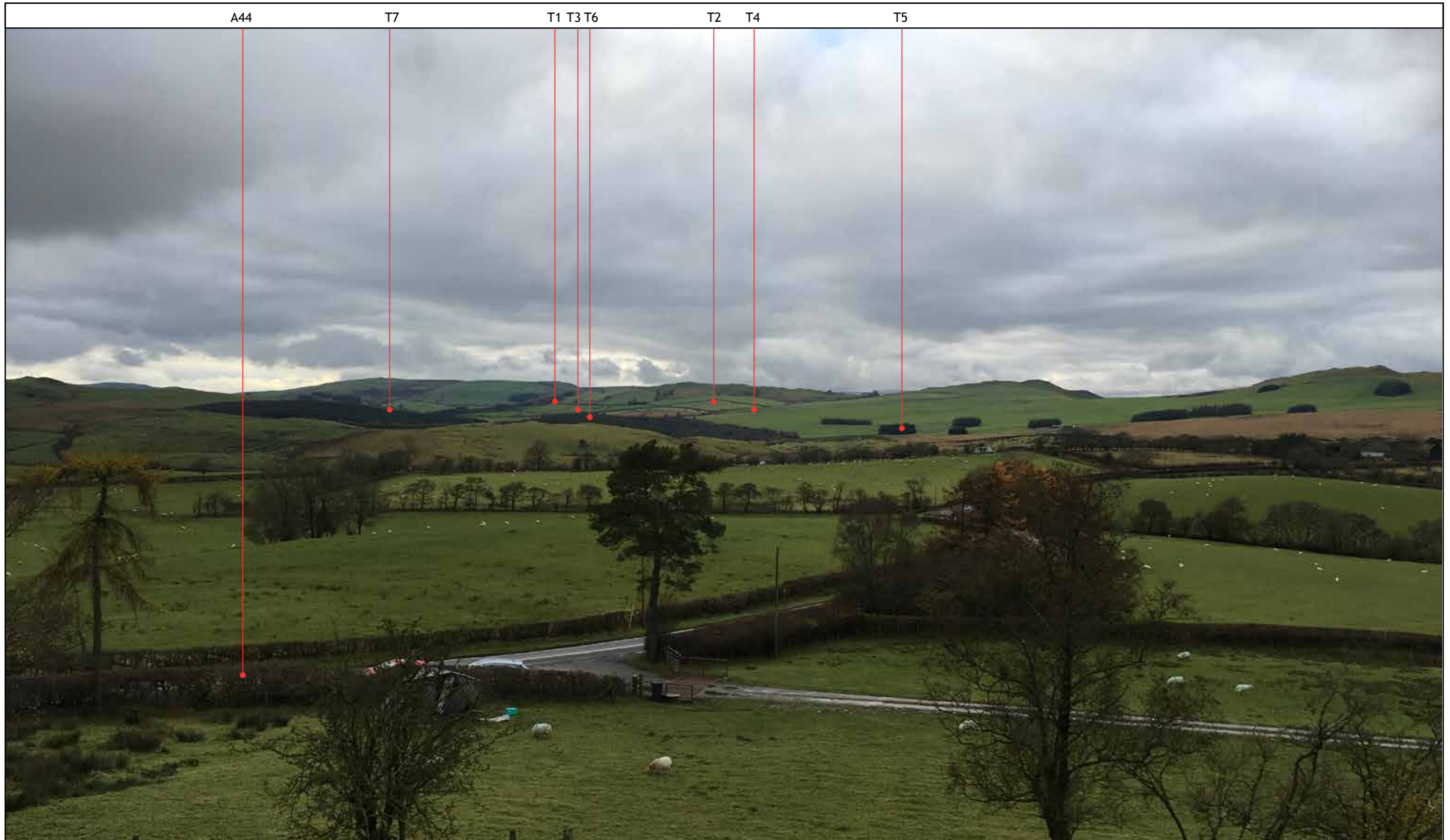
DATE  
 February 2018



**Viewpoint Information**  
 Grid Reference: 312967 261155  
 Approximate Distance to Nearest Turbine: 790m  
 Camera: iPad Pro  
 Camera Height: 1.8m  
 Time and Date: 14:15 on 15 November 2017  
 Approximate Angle of View: 64°

**Notes**  
 Turbine locations were determined using an augmented reality application (TrueView Visuals) and as such are approximate and to be used only as a guide.  
 Photographs are for illustrative purposes only and have not been formatted to a set reading distance.

	<b>MB FIGURE 13</b> <i>MB Viewpoint F: BW at Upper Llandegley Rhos</i>
	<small>PROJECT</small> <b>1049</b> <small>Hendy WTD</small> <small>CLIENT</small> <b>YDCW / CPRW</b> <small>DATE</small> <b>February 2018</b>



**Viewpoint Information**  
 Grid Reference: 315370 260423  
 Approximate Distance to Nearest Turbine: 1.9km  
 Camera: iPad Pro  
 Camera Height: 1.8m  
 Time and Date: 13:10 on 15 November 2017  
 Approximate Angle of View: 64°

**Notes**  
 Turbine locations were determined using an augmented reality application (TrueView Visuals) and as such are approximate and to be used only as a guide.  
 Photographs are for illustrative purposes only and have not been formatted to a set reading distance.



**MB FIGURE 14**  
*MB Viewpoint G: Bridleway to Llanevan*

PROJECT 1049 Hendy WTD
CLIENT YDCW / CPRW
DATE February 2018





Michelle Bolger Expert Landscape Consultancy Ltd

Company Registration No. 09809868

VAT Registration No. 224 2598 12

Registered Office: 35 Pickford Road Bexleyheath DA7 4AG

0208 303 2102

07803 591 478

[Michelle@michellebolger.com](mailto:Michelle@michellebolger.com)

[www.michellebolger.com](http://www.michellebolger.com)