This drawing has been prepared for the use of AECOM's client. It may not be used, modified, reproduced or relied upon by third parties, except as agreed by AECOM or as required by law. AECOM accepts no responsibility, and denies any liability whatsoever, to any party that uses or relies on this drawing without AECOM's express written consent. Do not scale this document. All measurements must be obtained from the stated dimensions.

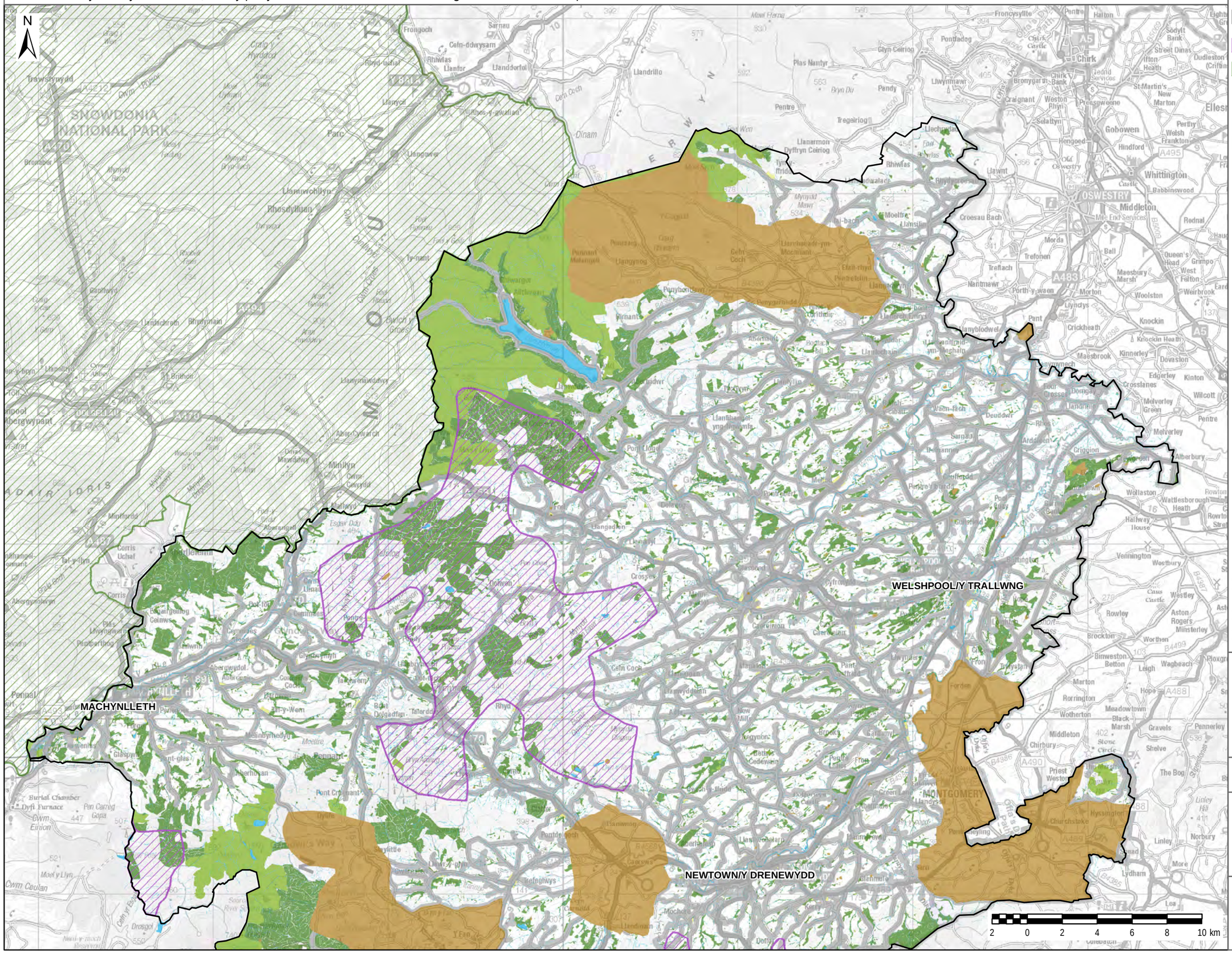

LEGEND

- Powys County Council Boundary
- Strategic Search Area (TAN 8)
- National Park
- Historic Constraints
- Transport Infrastructure
- Watercourse
- Woodlands
- Environmental Constraints
- Urban Areas

The total area of Photovoltaic Potential, after environmental constraints = 140.27km2

Copyright:
Contains Natural Resources Wales information © Natural Resources Wales and Database Right. All rights Reserved. Contains Ordnance Survey Data. Ordnance Survey Licence number 100019741. Crown Copyright and Database Right.

S1
Solar: Environmental and Heritage Constraints

Sheet 1 of 3

25/08/16

Powys

AECOM

This drawing has been prepared for the use of AECOM's client. It may not be used, modified, reproduced or relied upon by third parties, except as agreed by AECOM or as required by law. AECOM accepts no responsibility, and denies any liability whatsoever, to any party that uses or relies on this drawing without AECOM's express written consent. Do not scale this document. All measurements must be obtained from the stated dimensions.

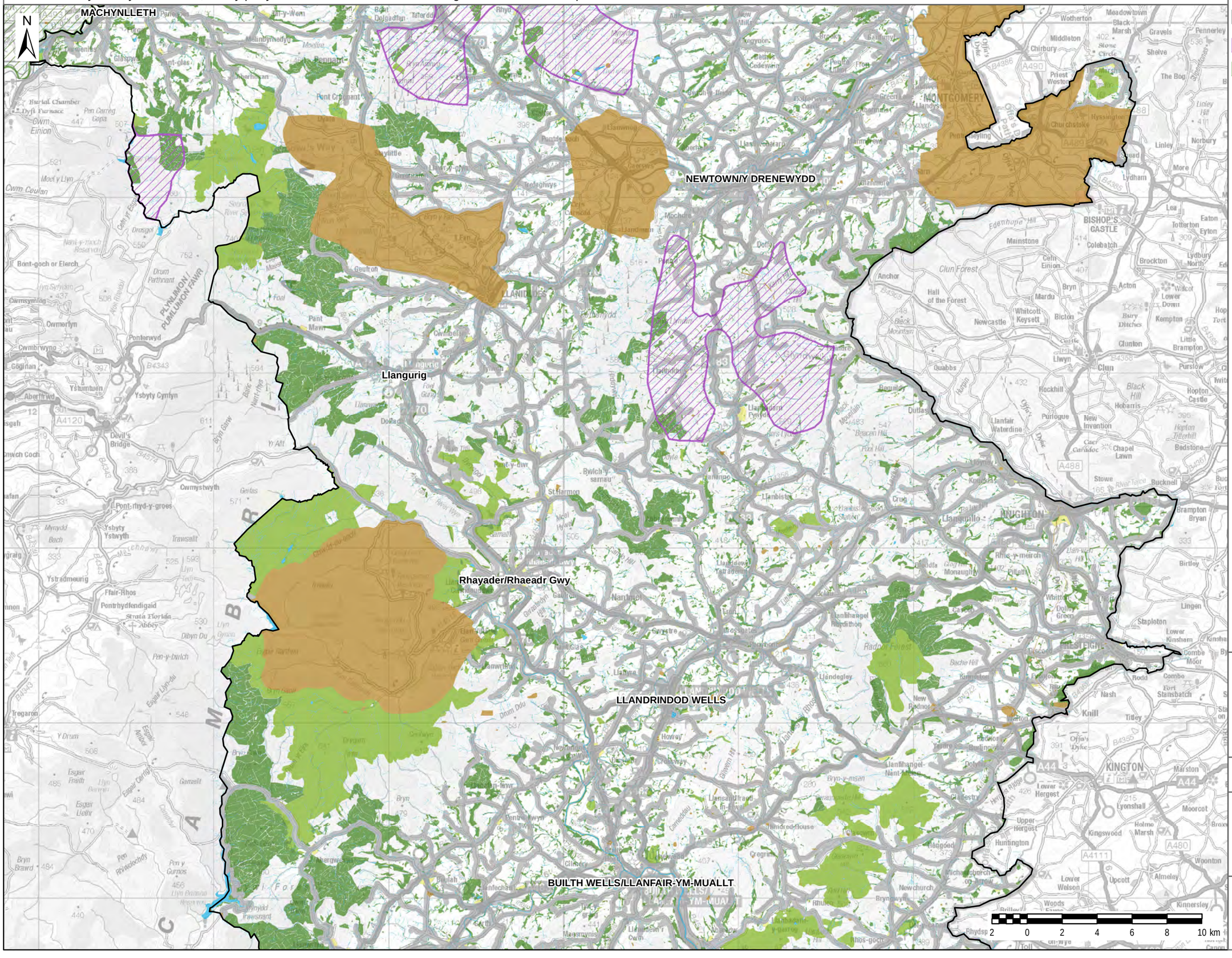

LEGEND

- Powys County Council Boundary
- Strategic Search Area (TAN 8)
- National Park
- Historic Constraints
- Transport Infrastructure
- Watercourse
- Woodlands
- Environmental Constraints
- Urban Areas

The total area of Photovoltaic Potential, after environmental constraints = 140.27km2

Copyright:
Contains Natural Resources Wales information © Natural Resources Wales and Database Right. All rights Reserved. Contains Ordnance Survey Data. Ordnance Survey Licence number 100019741. Crown Copyright and Database Right.

S1
Solar: Environmental and Heritage Constraints

Sheet 2 of 3

25/08/16

Powys

AECOM

This drawing has been prepared for the use of AECOM's client. It may not be used, modified, reproduced or relied upon by third parties, except as agreed by AECOM or as required by law. AECOM accepts no responsibility, and denies any liability whatsoever, to any party that uses or relies on this drawing without AECOM's express written consent. Do not scale this document. All measurements must be obtained from the stated dimensions.

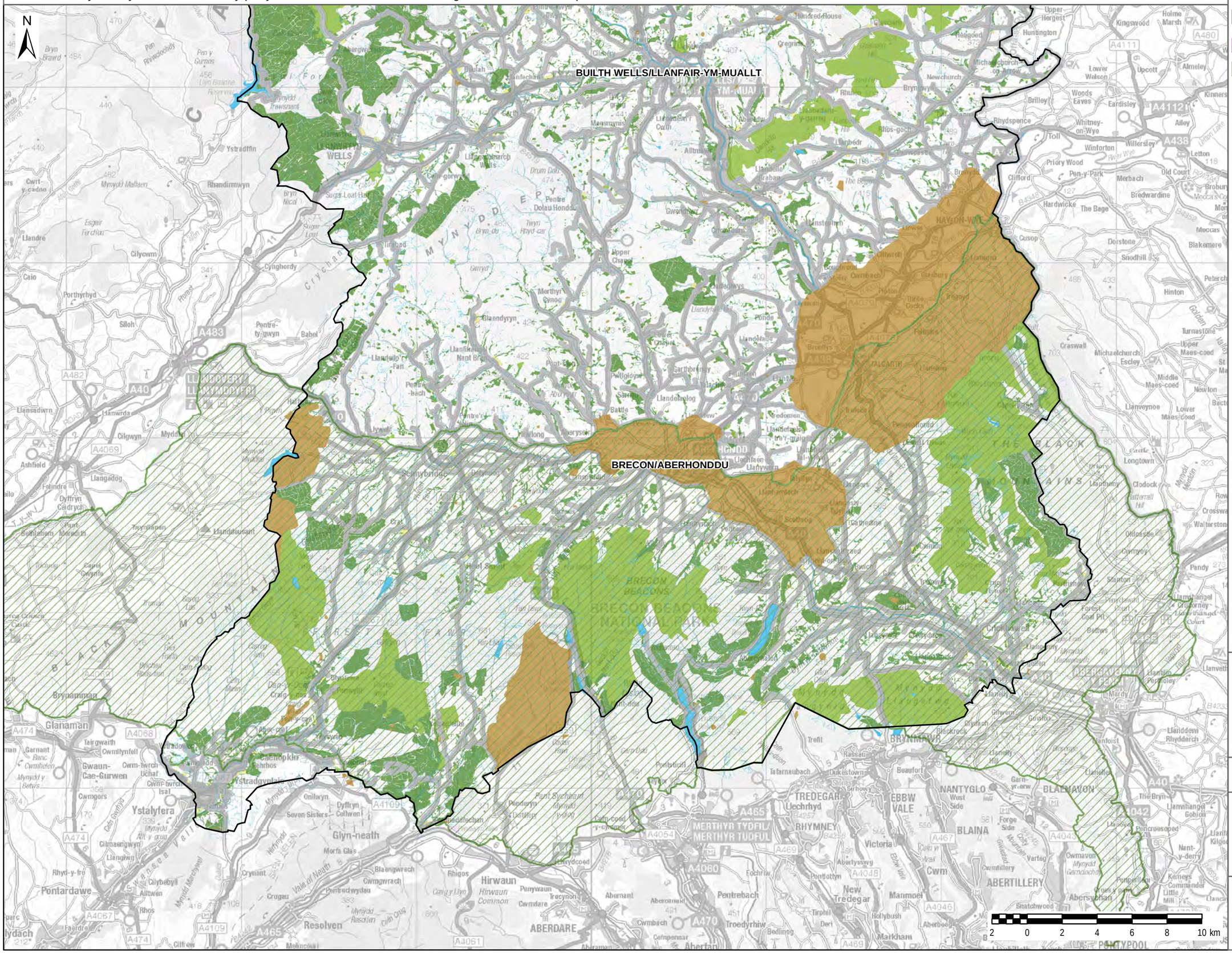

LEGEND

- Powys County Council Boundary
- Strategic Search Area (TAN 8)
- National Park
- Historic Constraints
- Transport Infrastructure
- Watercourse
- Woodlands
- Environmental Constraints
- Urban Areas

The total area of Photovoltaic Potential, after environmental constraints = 140.27km2

Copyright:
Contains Natural Resources Wales information © Natural Resources Wales and Database Right. All rights Reserved. Contains Ordnance Survey Data. Ordnance Survey Licence number 100019741. Crown Copyright and Database Right.

S1
Solar: Environmental and Heritage Constraints

Sheet 3 of 3

25/08/16

Powys

AECOM

This drawing has been prepared for the use of AECOM's client. It may not be used, modified, reproduced or relied upon by third parties, except as agreed by AECOM or as required by law. AECOM accepts no responsibility, and denies any liability whatsoever, to any party that uses or relies on this drawing without AECOM's express written consent. Do not scale this document. All measurements must be obtained from the stated dimensions.

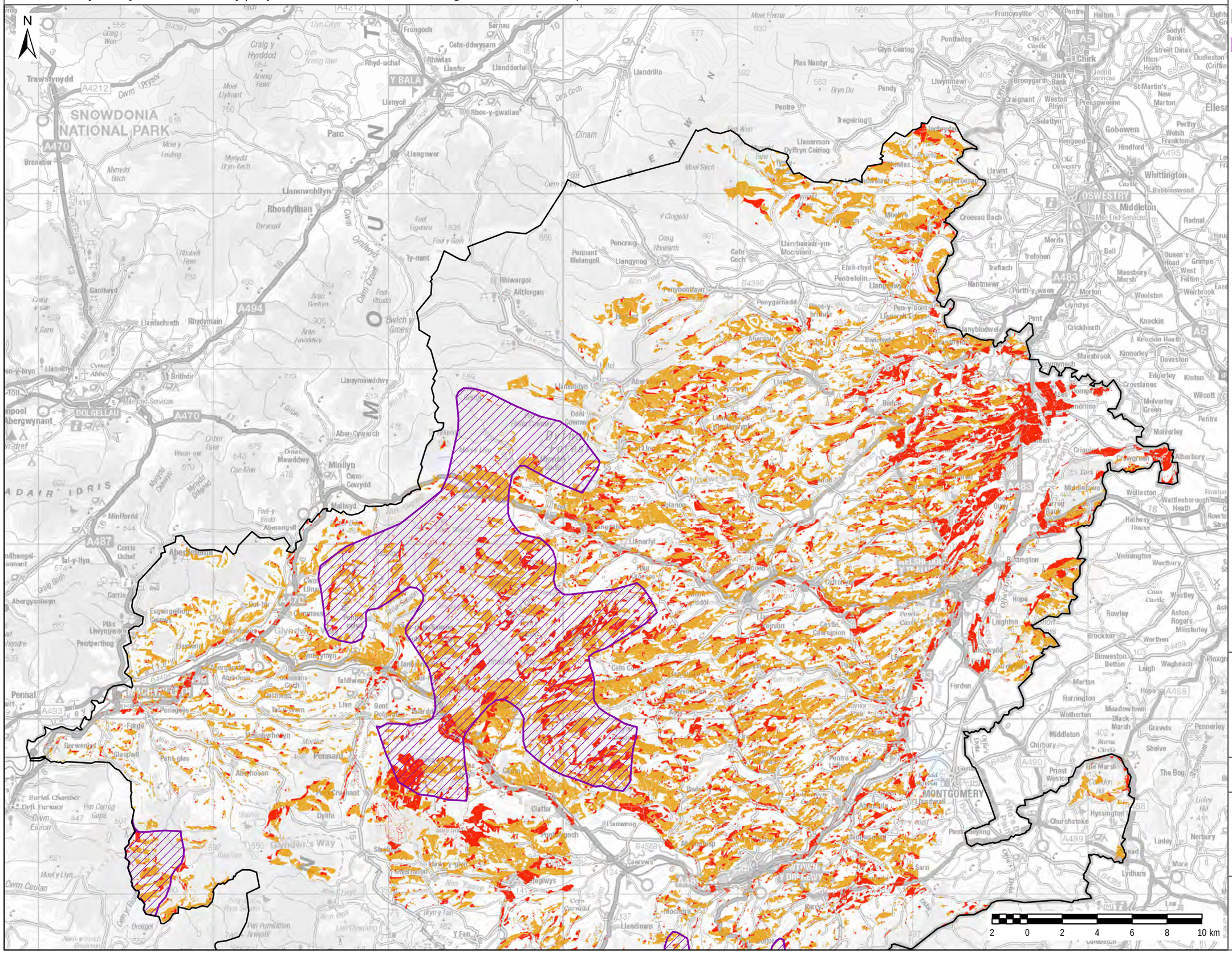

LEGEND

- Powys County Council Boundary
- Strategic Search Area (TAN 8)
- Potential PV Resource - All Orientations
- Potential PV Resource - SE to SW Orientations

Copyright:
Contains Natural Resources Wales information © Natural Resources Wales and Database Right. All rights Reserved. Contains Ordnance Survey Data. Ordnance Survey Licence number 100019741. Crown Copyright and Database Right.

S2
Solar: Land Availibility for Solar

Sheet 1 of 3

25/08/16

Powys

AECOM

This drawing has been prepared for the use of AECOM's client. It may not be used, modified, reproduced or relied upon by third parties, except as agreed by AECOM or as required by law. AECOM accepts no responsibility, and denies any liability whatsoever, to any party that uses or relies on this drawing without AECOM's express written consent. Do not scale this document. All measurements must be obtained from the stated dimensions.

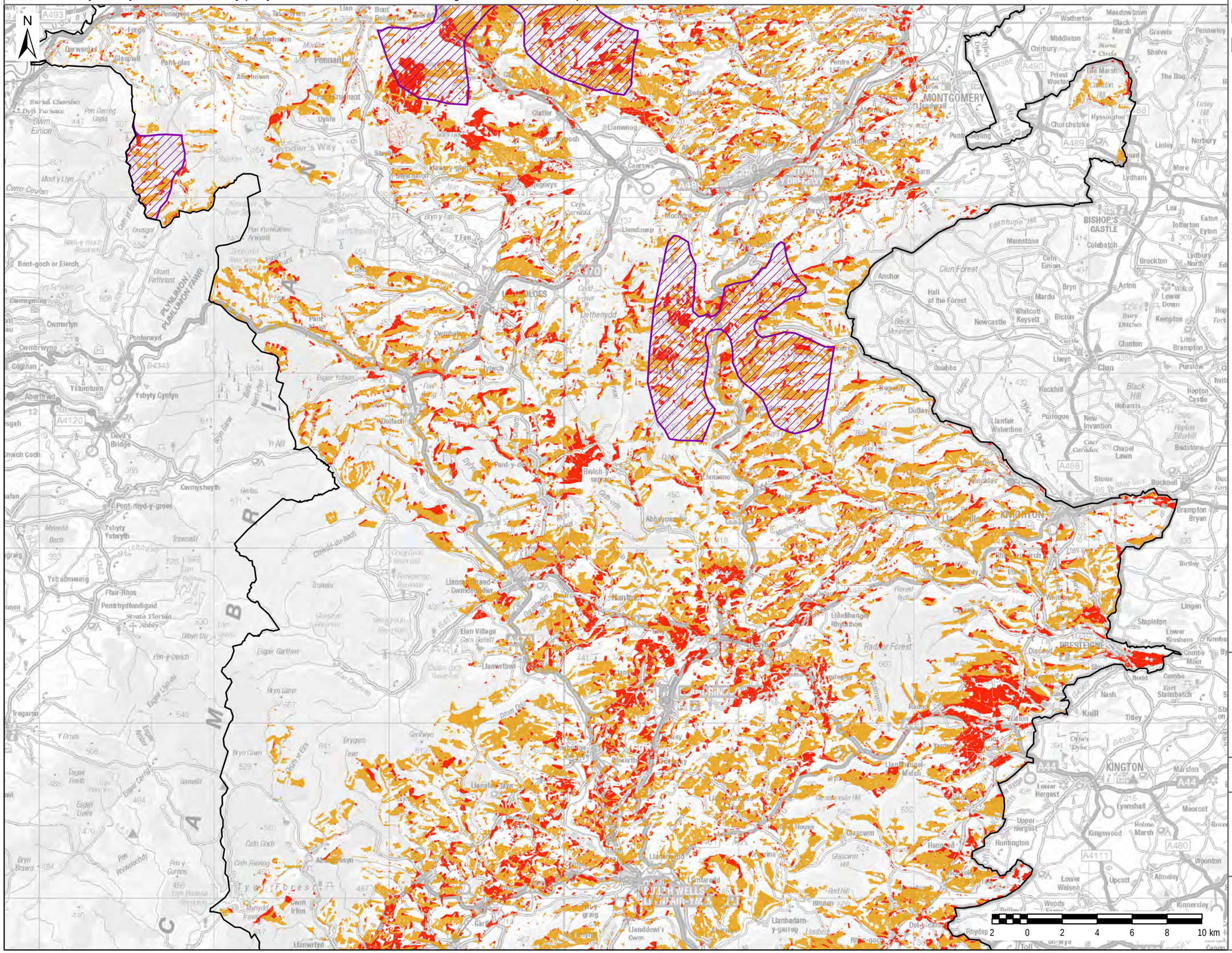

LEGEND

- Powys County Council Boundary
- Strategic Search Area (TAN 8)
- Potential PV Resource - All Orientations
- Potential PV Resource - SE to SW Orientations

Copyright:
Contains Natural Resources Wales information © Natural Resources Wales and Database Right. All rights Reserved. Contains Ordnance Survey Data. Ordnance Survey Licence number 100019741. Crown Copyright and Database Right.

S2
Solar: Land Availibility for Solar

Sheet 2 of 3

25/08/16

Powys

AECOM

This drawing has been prepared for the use of AECOM's client. It may not be used, modified, reproduced or relied upon by third parties, except as agreed by AECOM or as required by law. AECOM accepts no responsibility, and denies any liability whatsoever, to any party that uses or relies on this drawing without AECOM's express written consent. Do not scale this document. All measurements must be obtained from the stated dimensions.

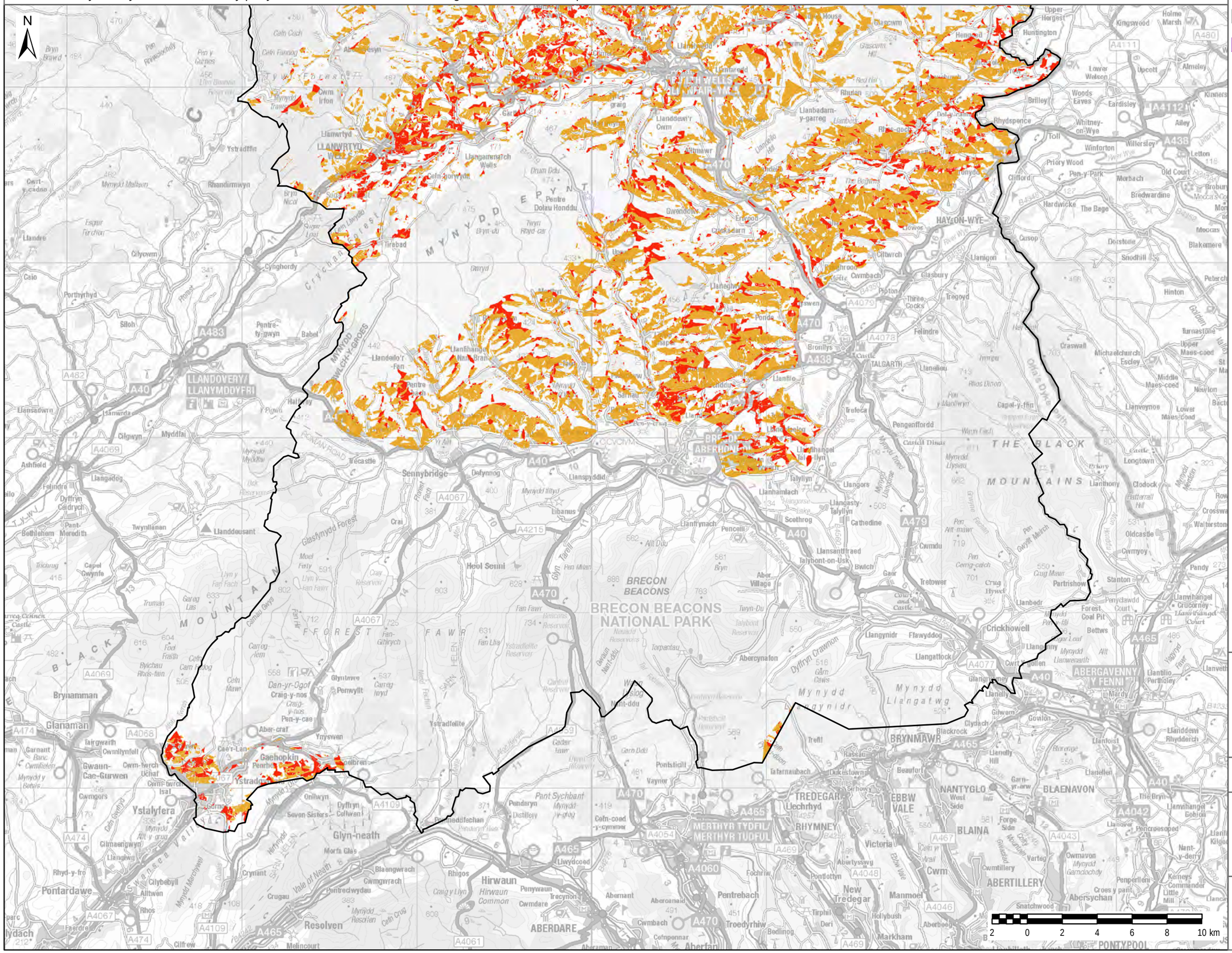

LEGEND

- Powys County Council Boundary
- Strategic Search Area (TAN 8)
- Potential PV Resource - All Orientations
- Potential PV Resource - SE to SW Orientations

Copyright:
Contains Natural Resources Wales information © Natural Resources Wales and Database Right. All rights Reserved. Contains Ordnance Survey Data. Ordnance Survey Licence number 100019741. Crown Copyright and Database Right.

S2
Solar: Land Availibility for Solar

Sheet 3 of 3

25/08/16

Powys

AECOM

This drawing has been prepared for the use of AECOM's client. It may not be used, modified, reproduced or relied upon by third parties, except as agreed by AECOM or as required by law. AECOM accepts no responsibility, and denies any liability whatsoever, to any party that uses or relies on this drawing without AECOM's express written consent. Do not scale this document. All measurements must be obtained from the stated dimensions.

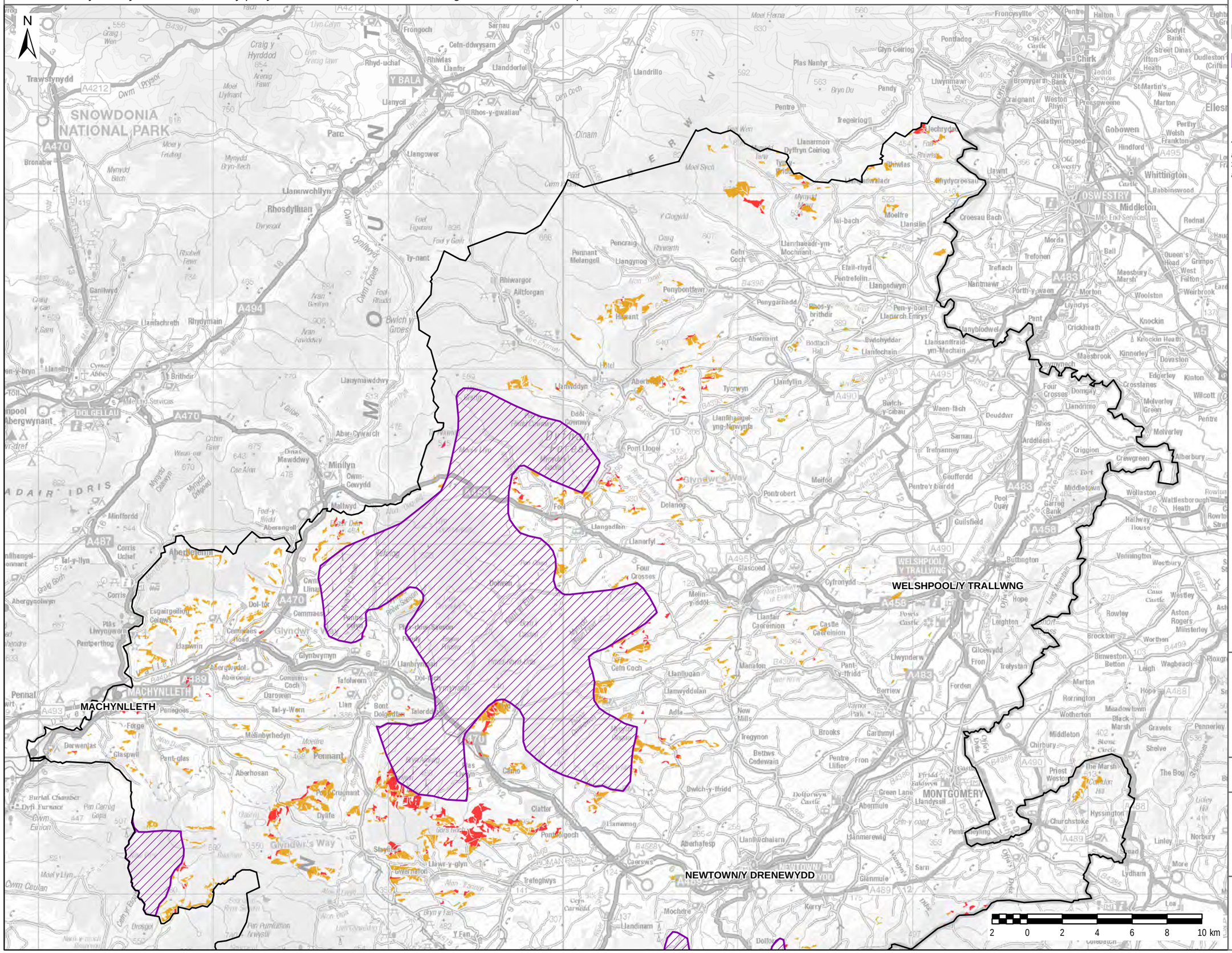

LEGEND

- Powys County Council Boundary
- Strategic Search Area (TAN 8)
- Potential PV Resource - All Orientations
- Potential PV Resource - SE to SW Orientations

The total area of Photovoltaic Potential, after environmental constraints, and 3.5km cumulative assessment = 29.61km2

Copyright:
Contains Natural Resources Wales information © Natural Resources Wales and Database Right. All rights Reserved. Contains Ordnance Survey Data. Ordnance Survey Licence number 100019741. Crown Copyright and Database Right.

S3
Solar: Orientations

Sheet 1 of 3

25/08/16

Powys

AECOM

This drawing has been prepared for the use of AECOM's client. It may not be used, modified, reproduced or relied upon by third parties, except as agreed by AECOM or as required by law. AECOM accepts no responsibility, and denies any liability whatsoever, to any party that uses or relies on this drawing without AECOM's express written consent. Do not scale this document. All measurements must be obtained from the stated dimensions.

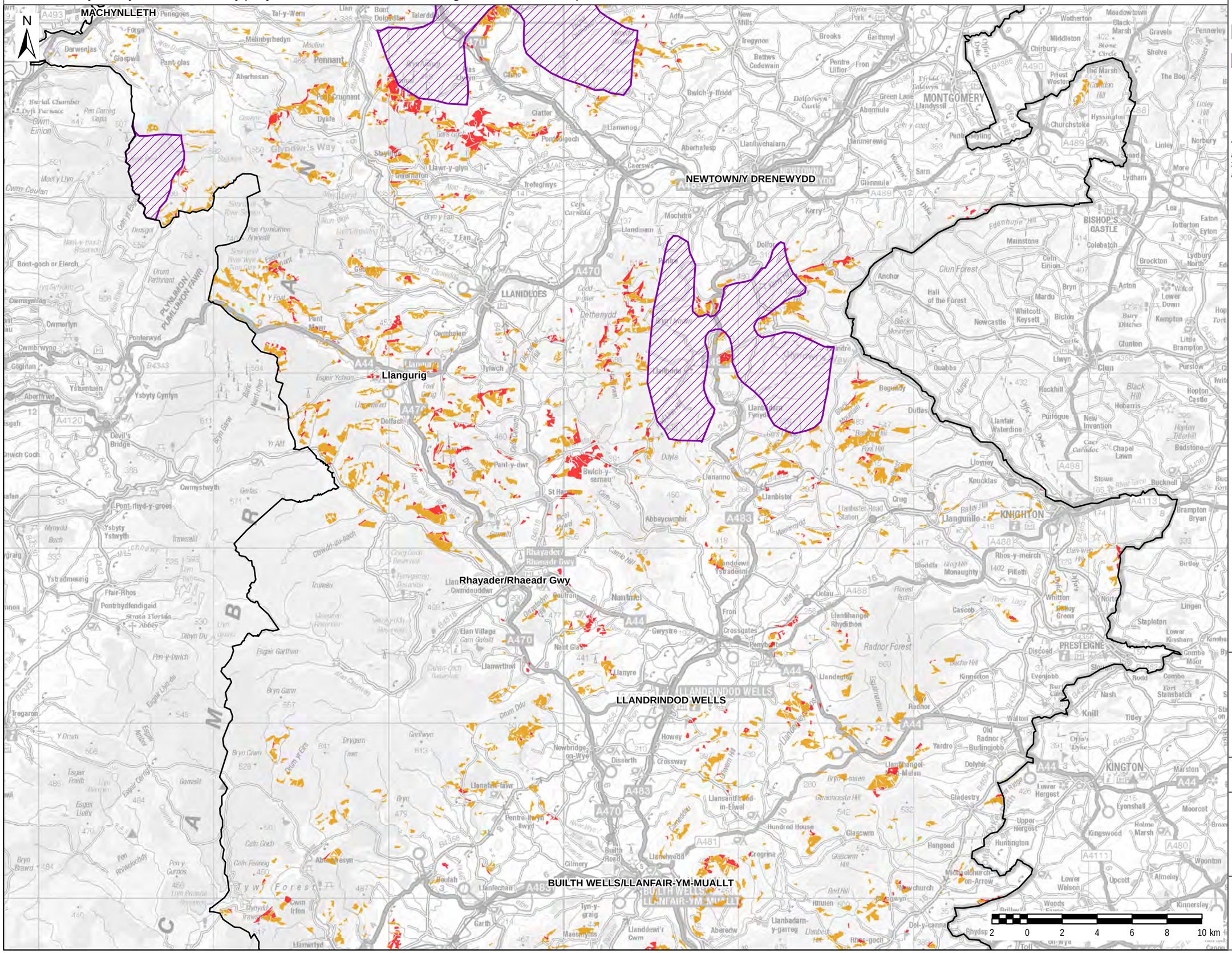

LEGEND

- Powys County Council Boundary
- Strategic Search Area (TAN 8)
- Potential PV Resource - All Orientations
- Potential PV Resource - SE to SW Orientations

The total area of Photovoltaic Potential, after environmental constraints, and 3.5km cumulative assessment = 29.61km2

Copyright:
Contains Natural Resources Wales information © Natural Resources Wales and Database Right. All rights Reserved. Contains Ordnance Survey Data. Ordnance Survey Licence number 100019741. Crown Copyright and Database Right.

S3
Solar: Orientations

Sheet 2 of 3

25/08/16

Powys

AECOM

This drawing has been prepared for the use of AECOM's client. It may not be used, modified, reproduced or relied upon by third parties, except as agreed by AECOM or as required by law. AECOM accepts no responsibility, and denies any liability whatsoever, to any party that uses or relies on this drawing without AECOM's express written consent. Do not scale this document. All measurements must be obtained from the stated dimensions.

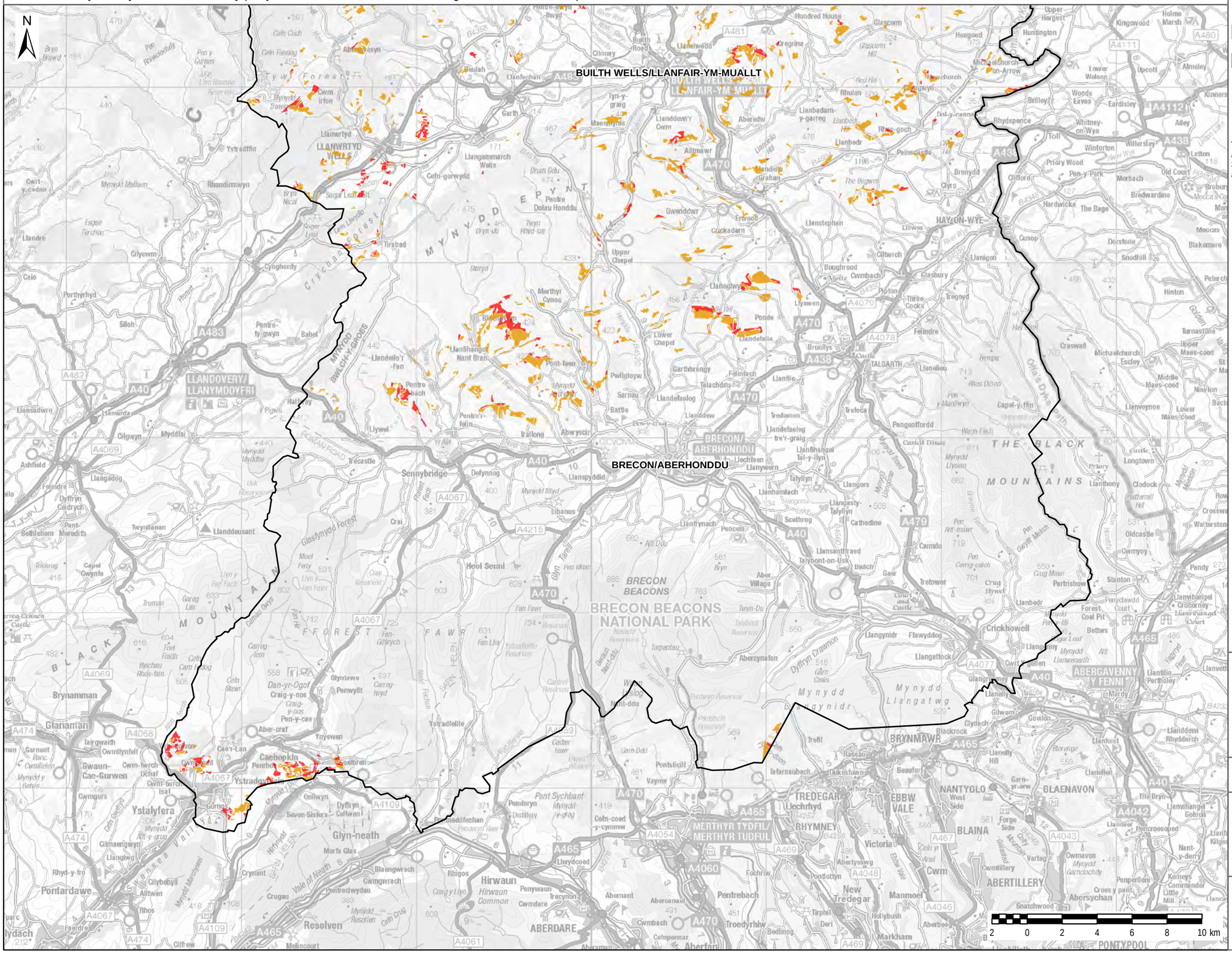

LEGEND

- Powys County Council Boundary
- Strategic Search Area (TAN 8)
- Potential PV Resource - All Orientations
- Potential PV Resource - SE to SW Orientations

The total area of Photovoltaic Potential, after environmental constraints, and 3.5km cumulative assessment = 29.61km2

Copyright:
Contains Natural Resources Wales information © Natural Resources Wales and Database Right. All rights Reserved. Contains Ordnance Survey Data. Ordnance Survey Licence number 100019741. Crown Copyright and Database Right.

S3
Solar: Orientations

Sheet 3 of 3

25/08/16

Powys

AECOM

This drawing has been prepared for the use of AECOM's client. It may not be used, modified, reproduced or relied upon by third parties, except as agreed by AECOM or as required by law. AECOM accepts no responsibility, and denies any liability whatsoever, to any party that uses or relies on this drawing without AECOM's express written consent. Do not scale this document. All measurements must be obtained from the stated dimensions.

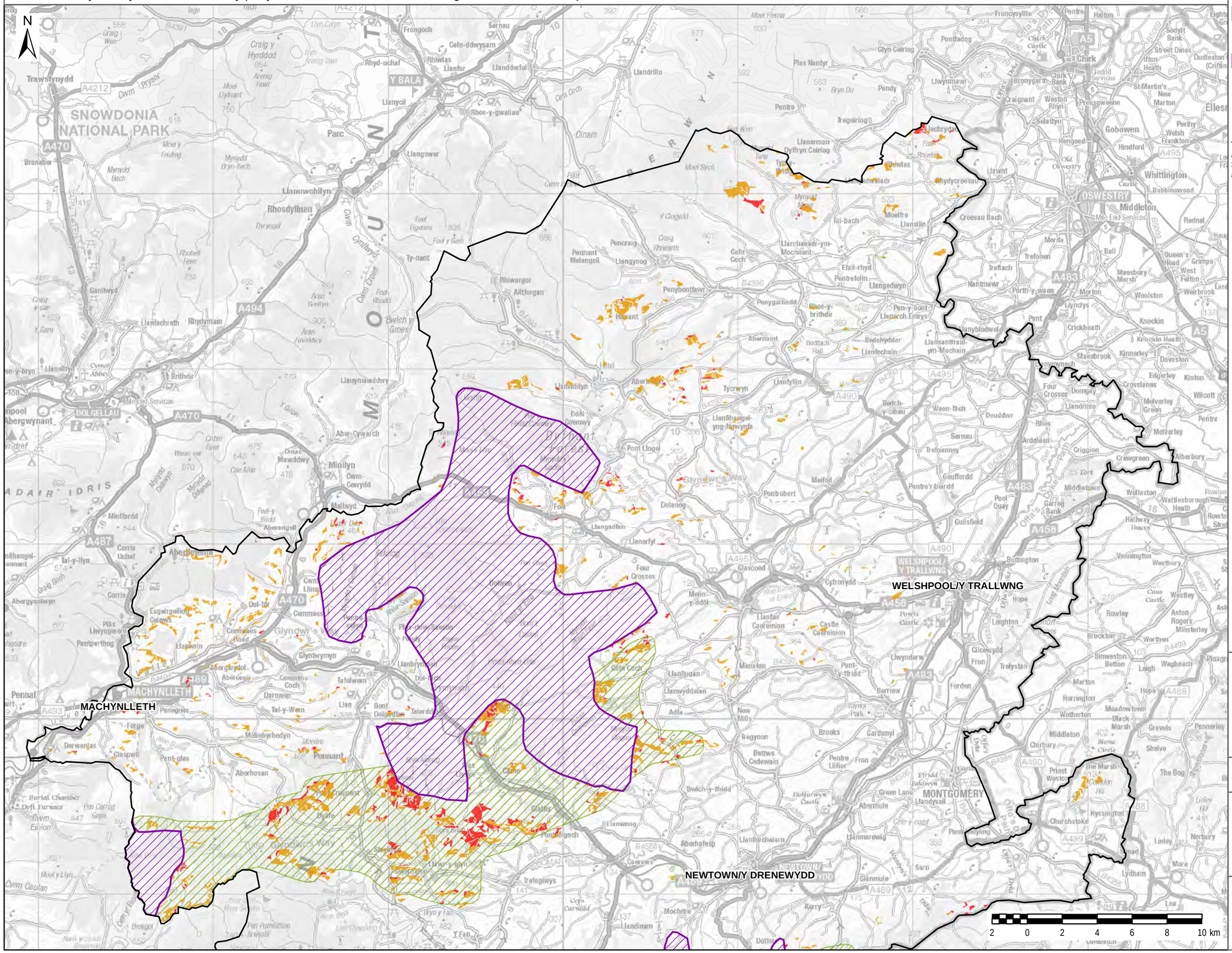

LEGEND

- Powys County Council Boundary
- Local Search
- Strategic Search Area (TAN 8)
- Potential PV Resource - All Orientations
- Potential PV Resource - SE to SW Orientations

The total area of Photovoltaic Potential, after environmental constraints, and 3.5km cumulative assessment = 29.61km2

Copyright:
Contains Natural Resources Wales information © Natural Resources Wales and Database Right. All rights Reserved. Contains Ordnance Survey Data. Ordnance Survey Licence number 100019741. Crown Copyright and Database Right.

S4
Solar: Local Search Areas and Orientations

Sheet 1 of 3

25/08/16

Powys

AECOM

This drawing has been prepared for the use of AECOM's client. It may not be used, modified, reproduced or relied upon by third parties, except as agreed by AECOM or as required by law. AECOM accepts no responsibility, and denies any liability whatsoever, to any party that uses or relies on this drawing without AECOM's express written consent. Do not scale this document. All measurements must be obtained from the stated dimensions.

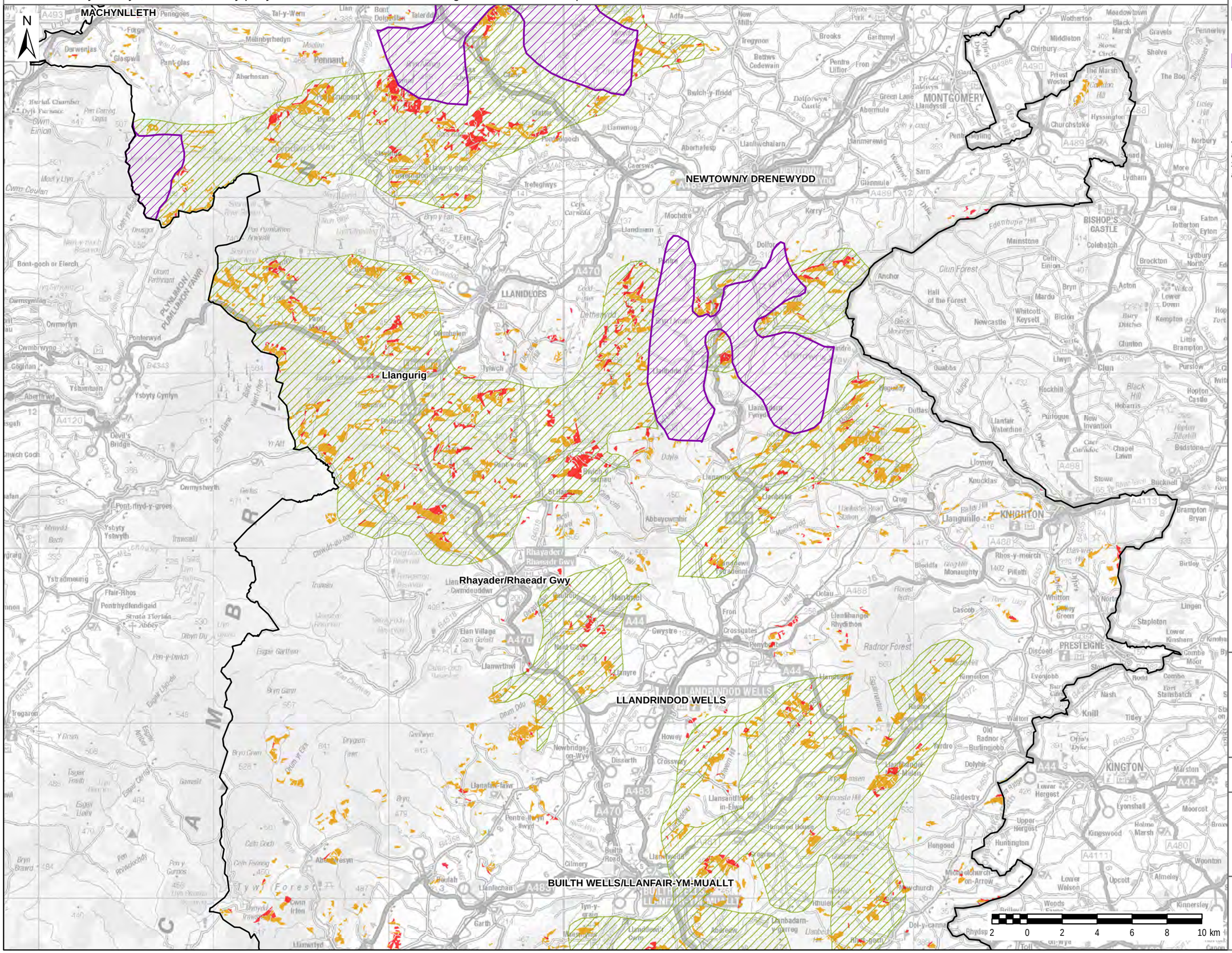

LEGEND

- Powys County Council Boundary
- Local Search
- Strategic Search Area (TAN 8)
- Potential PV Resource - All Orientations
- Potential PV Resource - SE to SW Orientations

The total area of Photovoltaic Potential, after environmental constraints, and 3.5km cumulative assessment = 29.61km2

Copyright:
Contains Natural Resources Wales information © Natural Resources Wales and Database Right. All rights Reserved. Contains Ordnance Survey Data. Ordnance Survey Licence number 100019741. Crown Copyright and Database Right.

S4
Solar: Local Search Areas and Orientations

Sheet 2 of 3

25/08/16

Powys

AECOM

This drawing has been prepared for the use of AECOM's client. It may not be used, modified, reproduced or relied upon by third parties, except as agreed by AECOM or as required by law. AECOM accepts no responsibility, and denies any liability whatsoever, to any party that uses or relies on this drawing without AECOM's express written consent. Do not scale this document. All measurements must be obtained from the stated dimensions.

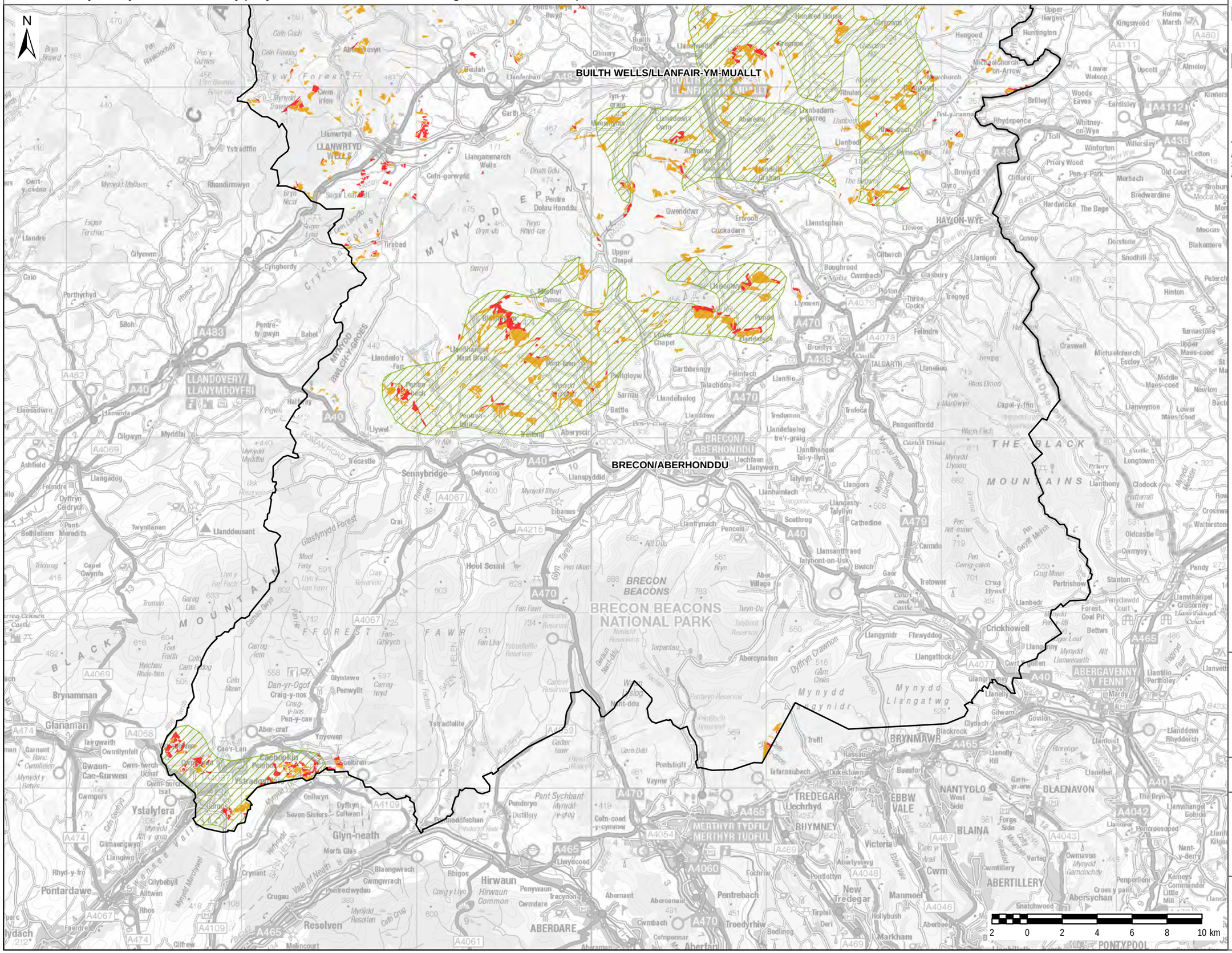

LEGEND

- Powys County Council Boundary
- Local Search
- Strategic Search Area (TAN 8)
- Potential PV Resource - All Orientations
- Potential PV Resource - SE to SW Orientations

The total area of Photovoltaic Potential, after environmental constraints, and 3.5km cumulative assessment = 29.61km2

Copyright:
Contains Natural Resources Wales information © Natural Resources Wales and Database Right. All rights Reserved. Contains Ordnance Survey Data. Ordnance Survey Licence number 100019741. Crown Copyright and Database Right.

S4
Solar: Local Search Areas and Orientations

Sheet 3 of 3

25/08/16

Powys

AECOM

This drawing has been prepared for the use of AECOM's client. It may not be used, modified, reproduced or relied upon by third parties, except as agreed by AECOM or as required by law. AECOM accepts no responsibility, and denies any liability whatsoever, to any party that uses or relies on this drawing without AECOM's express written consent. Do not scale this document. All measurements must be obtained from the stated dimensions.

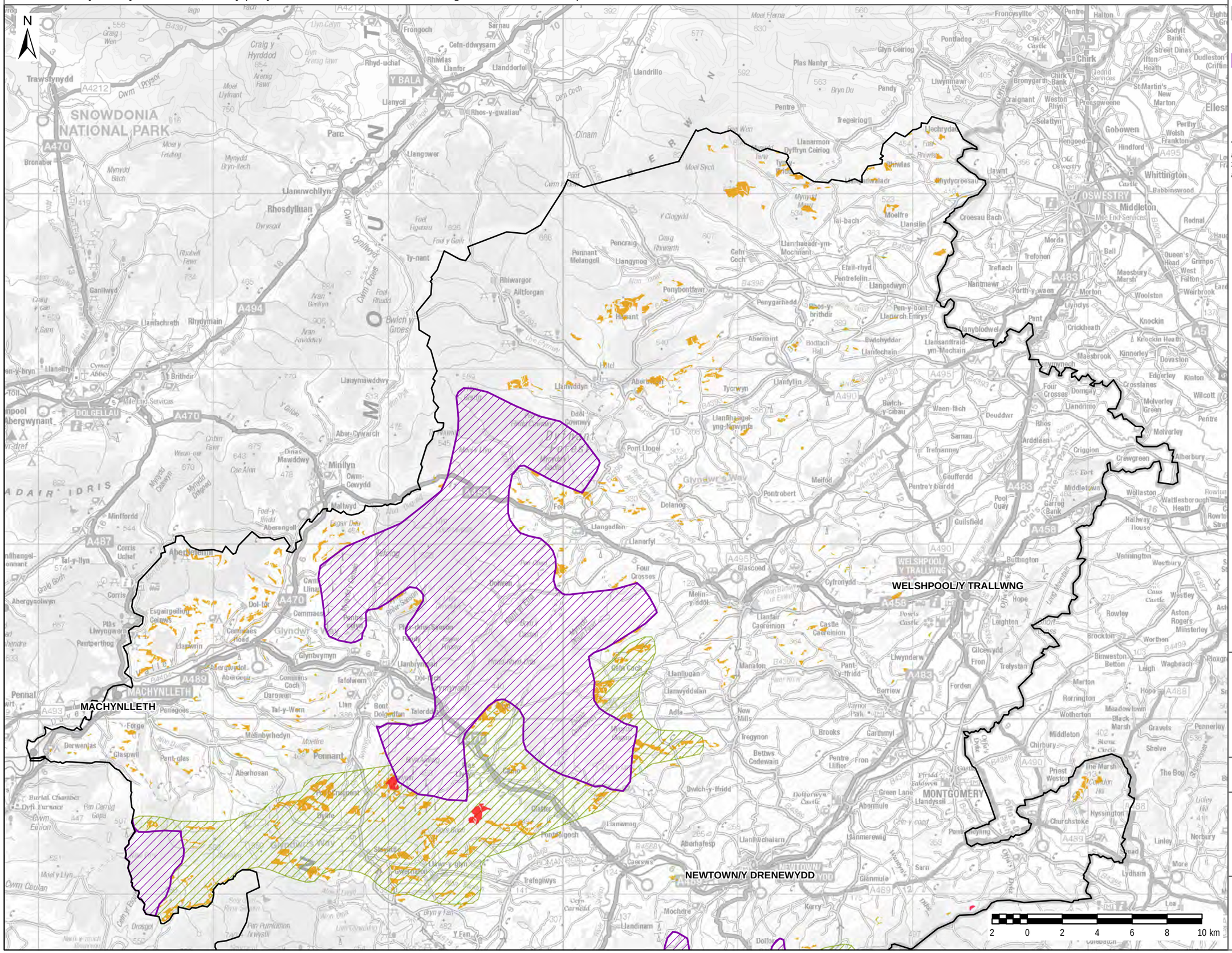

2 0 2 4 6 8 10 km

LEGEND

- Powys County Council Boundary
- Local Search Areas
- Strategic Search Area (TAN 8)
- Potential PV Resource - All Orientations
- Potential PV Resource - SE to SW Orientations

The total area of Photovoltaic Potential, after environmental constraints, and 3.5km cumulative assessment = 29.61km2

Copyright:
Contains Natural Resources Wales information © Natural Resources Wales and Database Right. All rights Reserved. Contains Ordnance Survey Data. Ordnance Survey Licence number 100019741. Crown Copyright and Database Right.

S5
Solar: LSA Sites post cumulative impact

Sheet 1 of 3

25/08/16

Powys

AECOM

This drawing has been prepared for the use of AECOM's client. It may not be used, modified, reproduced or relied upon by third parties, except as agreed by AECOM or as required by law. AECOM accepts no responsibility, and denies any liability whatsoever, to any party that uses or relies on this drawing without AECOM's express written consent. Do not scale this document. All measurements must be obtained from the stated dimensions.

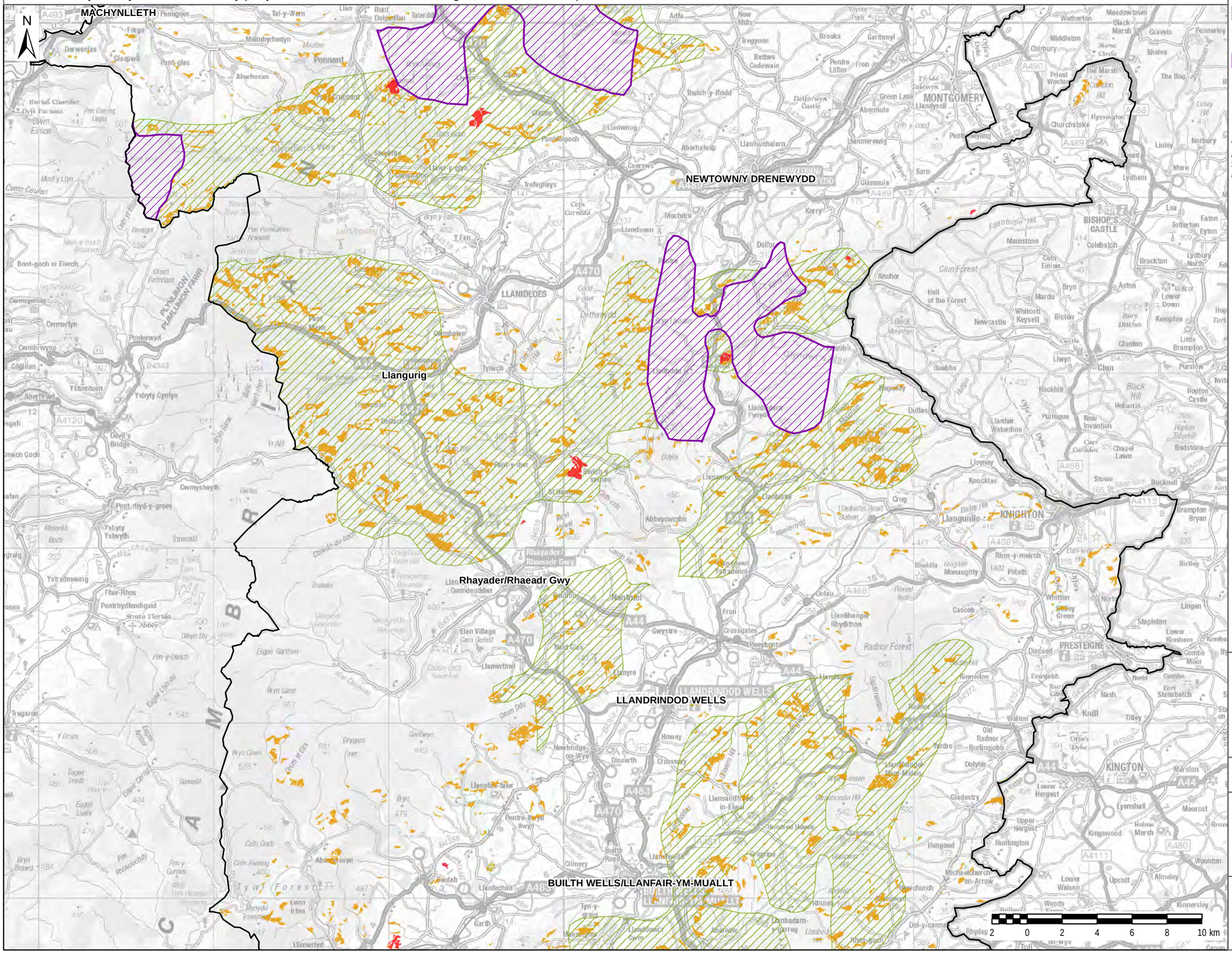

LEGEND

- Powys County Council Boundary
- Local Search Areas
- Strategic Search Area (TAN 8)
- Potential PV Resource - All Orientations
- Potential PV Resource - SE to SW Orientations

The total area of Photovoltaic Potential, after environmental constraints, and 3.5km cumulative assessment = 29.61km2

Copyright:
Contains Natural Resources Wales information © Natural Resources Wales and Database Right. All rights Reserved. Contains Ordnance Survey Data. Ordnance Survey Licence number 100019741. Crown Copyright and Database Right.

S5
Solar: LSA Sites post cumulative impact

Sheet 2 of 3

25/08/16

Powys

AECOM

This drawing has been prepared for the use of AECOM's client. It may not be used, modified, reproduced or relied upon by third parties, except as agreed by AECOM or as required by law. AECOM accepts no responsibility, and denies any liability whatsoever, to any party that uses or relies on this drawing without AECOM's express written consent. Do not scale this document. All measurements must be obtained from the stated dimensions.

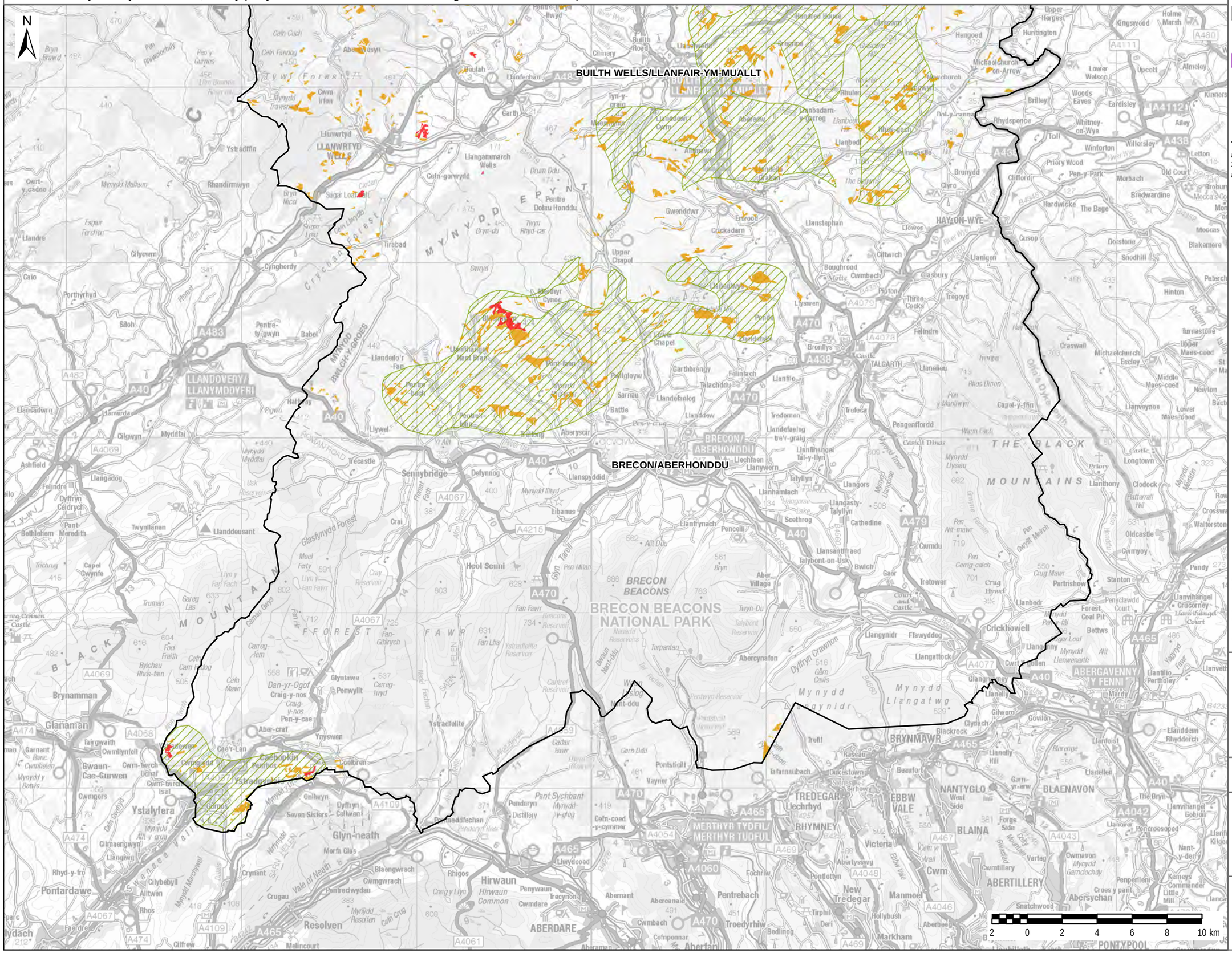

LEGEND

- Powys County Council Boundary
- Local Search Areas
- Strategic Search Area (TAN 8)
- Potential PV Resource - All Orientations
- Potential PV Resource - SE to SW Orientations

The total area of Photovoltaic Potential, after environmental constraints, and 3.5km cumulative assessment = 29.61km2

Copyright:
Contains Natural Resources Wales information © Natural Resources Wales and Database Right. All rights Reserved. Contains Ordnance Survey Data. Ordnance Survey Licence number 100019741. Crown Copyright and Database Right.

S5
Solar: LSA Sites post cumulative impact

Sheet 3 of 3

25/08/16

Powys

AECOM

This drawing has been prepared for the use of AECOM's client. It may not be used, modified, reproduced or relied upon by third parties, except as agreed by AECOM or as required by law. AECOM accepts no responsibility, and denies any liability whatsoever, to any party that uses or relies on this drawing without AECOM's express written consent. Do not scale this document. All measurements must be obtained from the stated dimensions.

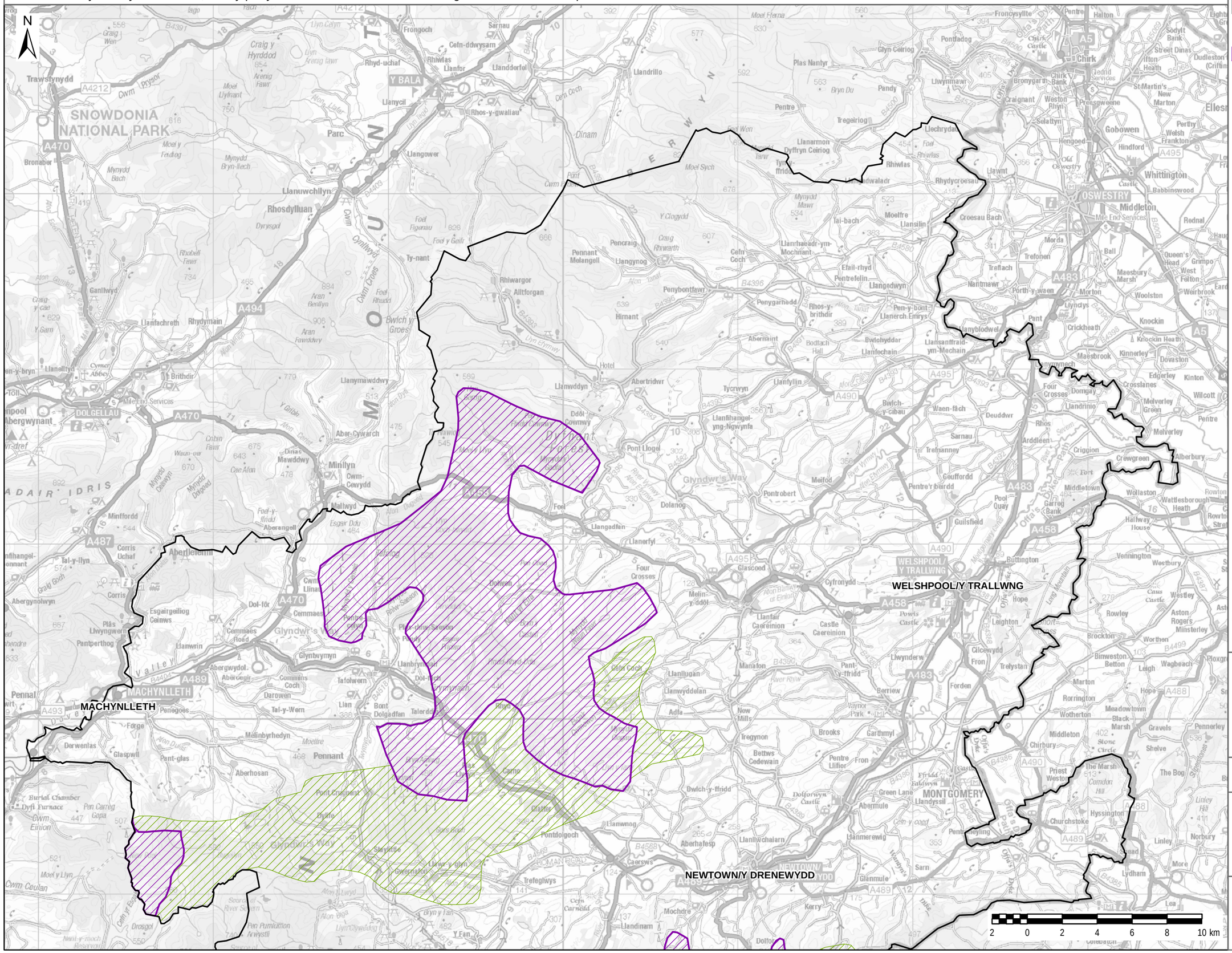

LEGEND

- Powys County Council Boundary
- Local Search Areas
- Strategic Search Area (TAN 8)

Copyright:
Contains Natural Resources Wales information © Natural Resources Wales and Database Right. All rights Reserved. Contains Ordnance Survey Data. Ordnance Survey Licence number 100019741. Crown Copyright and Database Right.

S6
Solar: LSA's and SSA's

Sheet 1 of 3

25/08/16

Powys

AECOM

This drawing has been prepared for the use of AECOM's client. It may not be used, modified, reproduced or relied upon by third parties, except as agreed by AECOM or as required by law. AECOM accepts no responsibility, and denies any liability whatsoever, to any party that uses or relies on this drawing without AECOM's express written consent. Do not scale this document. All measurements must be obtained from the stated dimensions.

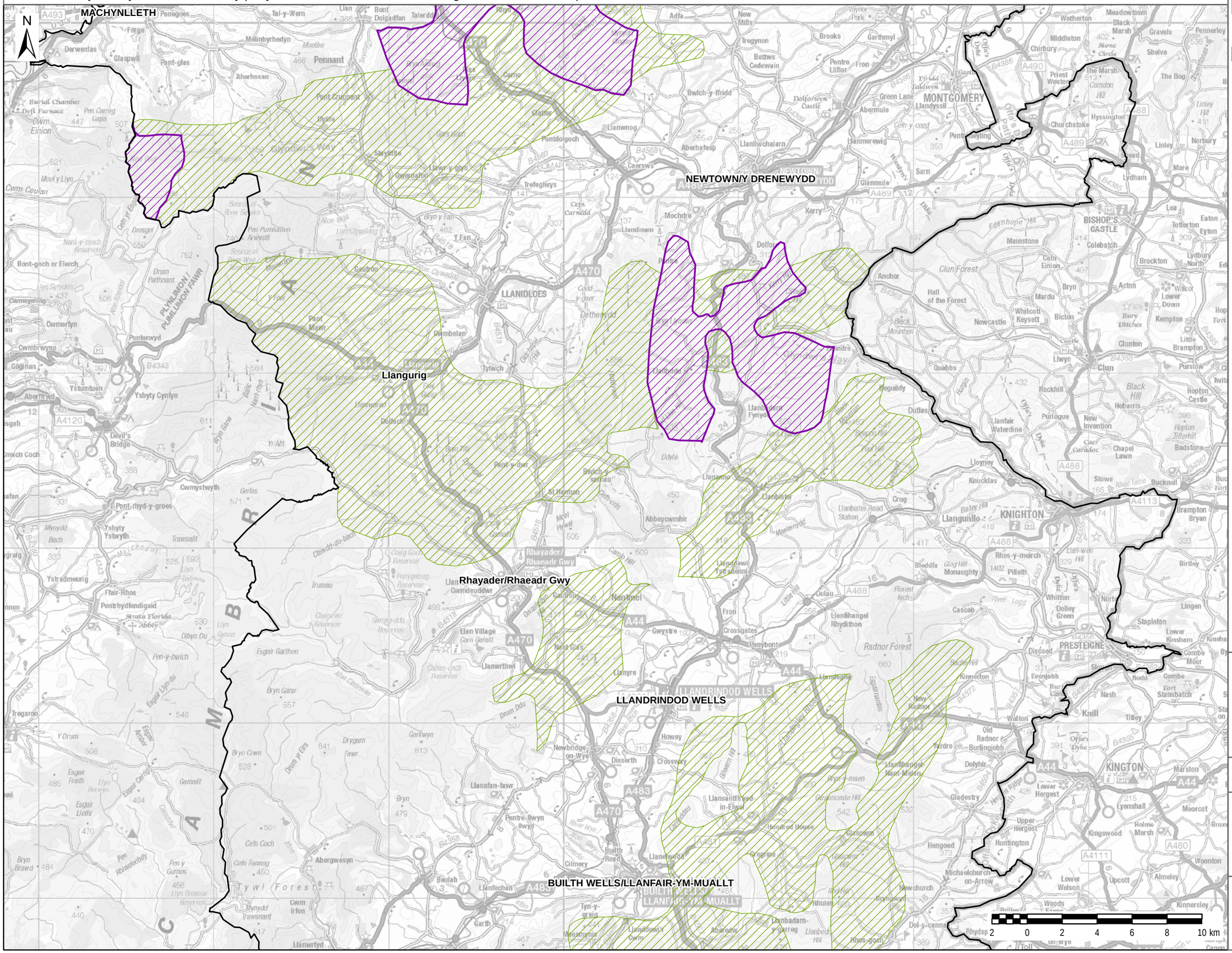

LEGEND

- Powys County Council Boundary
- Local Search Areas
- Strategic Search Area (TAN 8)

Copyright:
Contains Natural Resources Wales information © Natural Resources Wales and Database Right. All rights Reserved. Contains Ordnance Survey Data. Ordnance Survey Licence number 100019741. Crown Copyright and Database Right.

S6
Solar: LSA's and SSA's

Sheet 2 of 3

25/08/16

Powys

AECOM

This drawing has been prepared for the use of AECOM's client. It may not be used, modified, reproduced or relied upon by third parties, except as agreed by AECOM or as required by law. AECOM accepts no responsibility, and denies any liability whatsoever, to any party that uses or relies on this drawing without AECOM's express written consent. Do not scale this document. All measurements must be obtained from the stated dimensions.

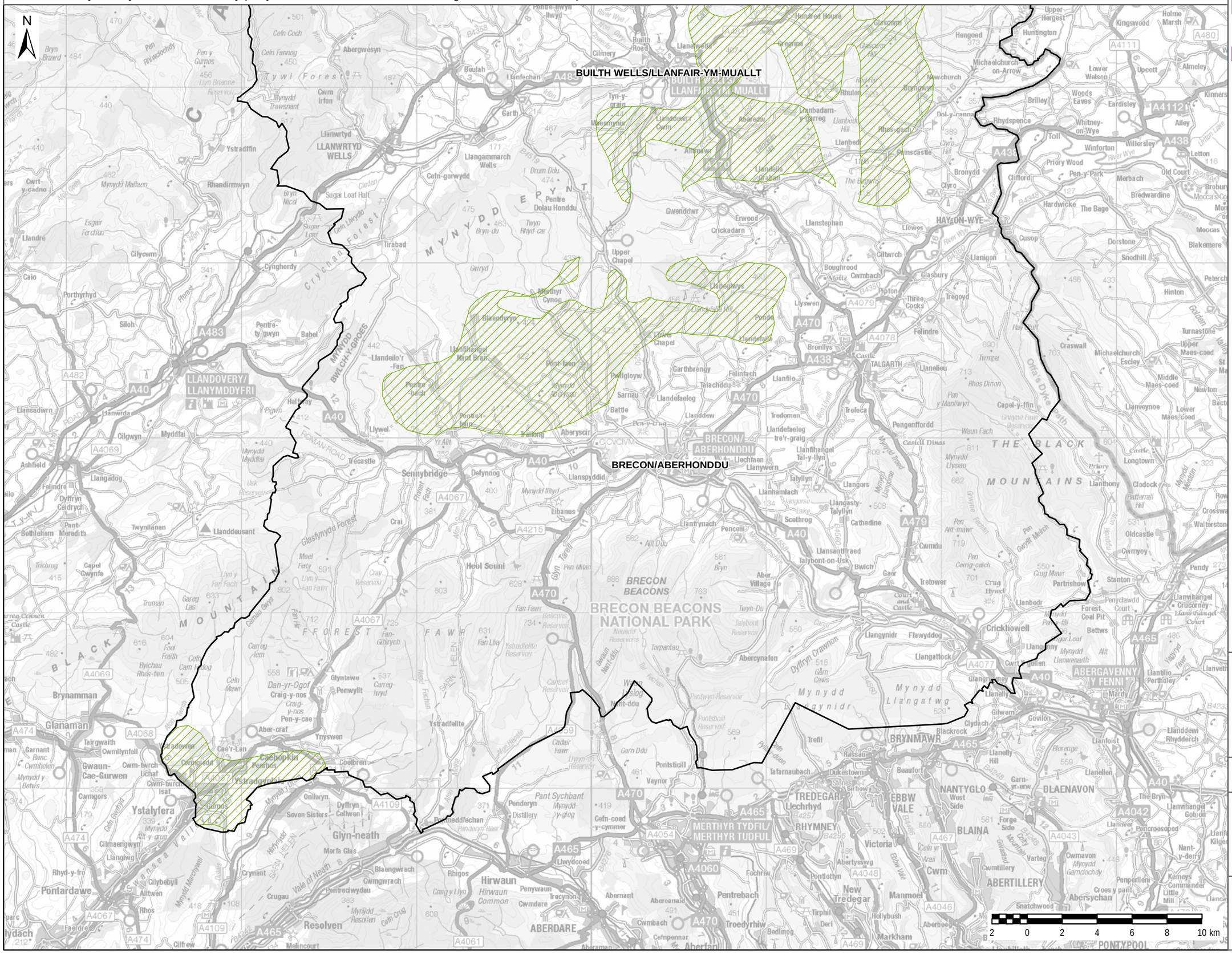

LEGEND

- Powys County Council Boundary
- Local Search Areas
- Strategic Search Area (TAN 8)

Copyright:
Contains Natural Resources Wales information © Natural Resources Wales and Database Right. All rights Reserved. Contains Ordnance Survey Data. Ordnance Survey Licence number 100019741. Crown Copyright and Database Right.

S6
Solar: LSA's and SSA's

Sheet 3 of 3

25/08/16

Powys

AECOM